

NOTE:  
THE INFORMATION ON THIS PLAN IS COMPILED FROM VARIOUS SOURCES AND SHOULD BE VERIFIED PRIOR TO USE.  
LOCATIONS SHOWN ARE APPROXIMATE ONLY AND SHOULD BE VERIFIED IN THE FIELD PRIOR TO WORK COMMENCING.

Table of Revisions

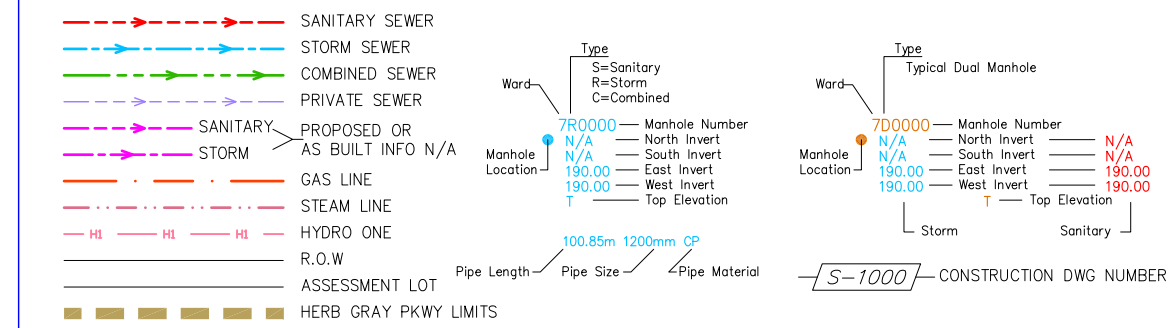
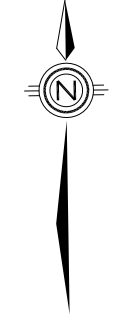
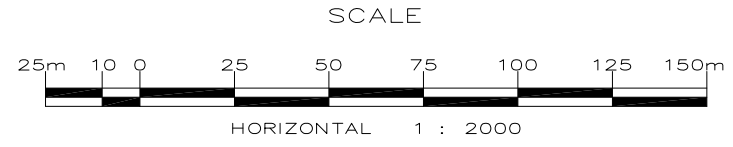
T2			
Number	Revision	Date	By
0.	Revised	Sept./2003	
	Revised	Oct. 2003	WR/JC
	Revised	June 2004	WR/JC
	Revised	June 2005	WR/JC
	Revised	June 2007	WR
	Revised To Show Edge of Pavement	July 2007	WR



The Corporation  
of the  
City of Windsor  
Engineering – Infrastructure & Geomatics



# SEWER ATLAS



S1	T1	U1
S2	<b>T2</b>	U2
S3	T3	U3