

S16


NOTE:
THE INFORMATION ON THIS PLAN IS COMPILED FROM VARIOUS SOURCES AND SHOULD BE VERIFIED PRIOR TO USE.
LOCATIONS SHOWN ARE APPROXIMATE ONLY AND SHOULD BE VERIFIED IN THE FIELD PRIOR TO WORK COMMENCING.

Table of Revisions

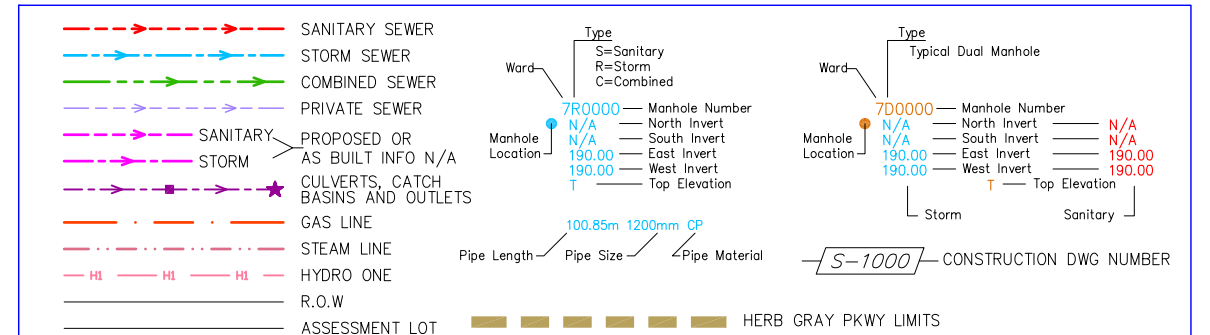
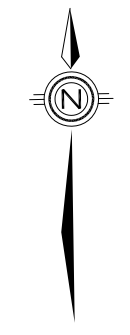
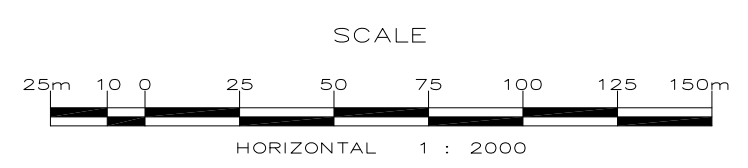
S16			
Number	Revision	Date	By
0.	Revised	Sept/2003	
	Revised	Oct. 2003	WR/JC
	Revised	June 2004	WR/JC
	Revised	June 2005	WR/JC
	Revised	June 2007	WR



The Corporation
of the
City of Windsor
Engineering – Infrastructure & Geomatics



SEWER ATLAS



R15	S15	T15
R16	S16	T16
R17	S17	T17