


NOTE:
 THE INFORMATION ON THIS PLAN IS COMPILED FROM VARIOUS SOURCES AND SHOULD BE VERIFIED PRIOR TO USE.
 LOCATIONS SHOWN ARE APPROXIMATE ONLY AND SHOULD BE VERIFIED IN THE FIELD PRIOR TO WORK COMMENCING.

Table of Revisions

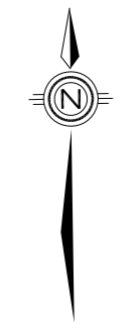
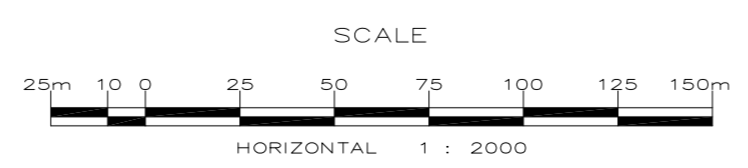
D8				
Number	Revision	Date	By	
0.	Revised	01-04-19		
	Revised	03-04-14		
	Revised	Oct. 2003	WR/JC	
	Revised	June 2004	WR/JC	
	Revised	June 2007	WR	



The Corporation
 of the
 City of Windsor
 Engineering – Infrastructure & Geomatics



SEWER ATLAS



<ul style="list-style-type: none"> Sanitary Sewer Storm Sewer Combined Sewer Private Sewer Sanitary Proposed or As Built Storm Proposed or As Built Culverts, Catch Basins and Outlets Gas Line Steam Line Hydro One R.O.W. Assessment Lot 	<ul style="list-style-type: none"> Manhole Number North Invert South Invert East Invert West Invert Top Elevation Manhole Location Ward Typical Dual Manhole Manhole Number North Invert South Invert East Invert West Invert Top Elevation Sanitary Construction DWG Number
--	---

C7	D7	E7
C8	D8	E8
C9	D9	E9