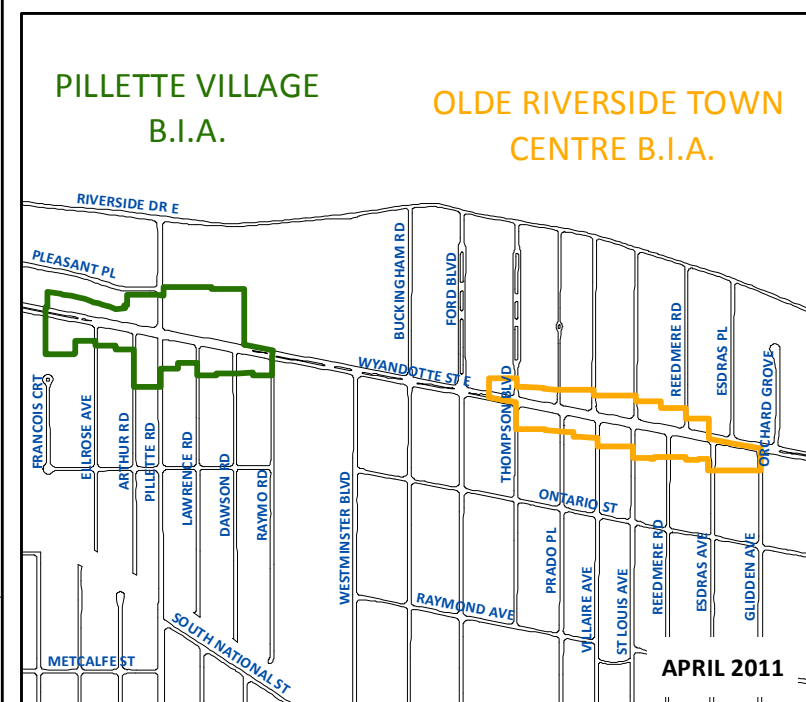
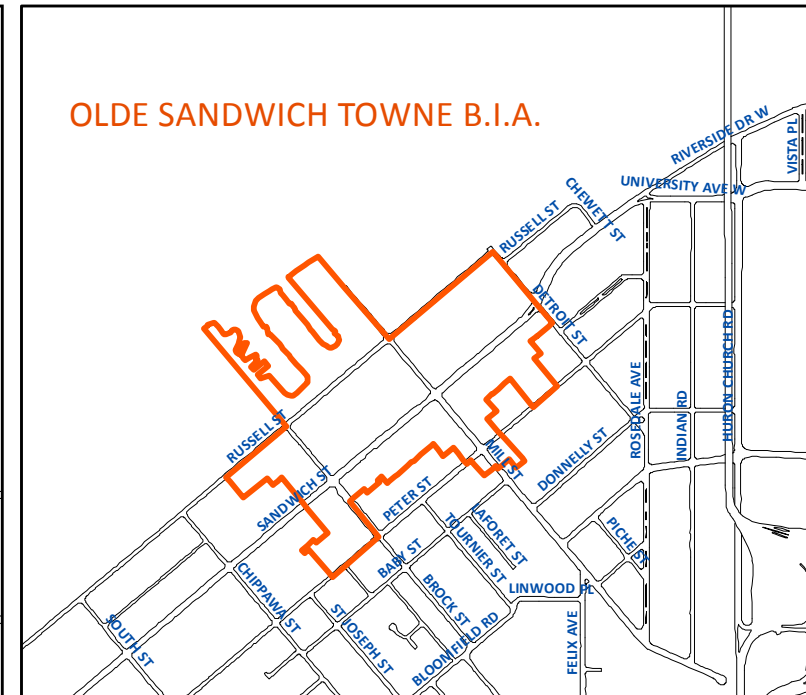
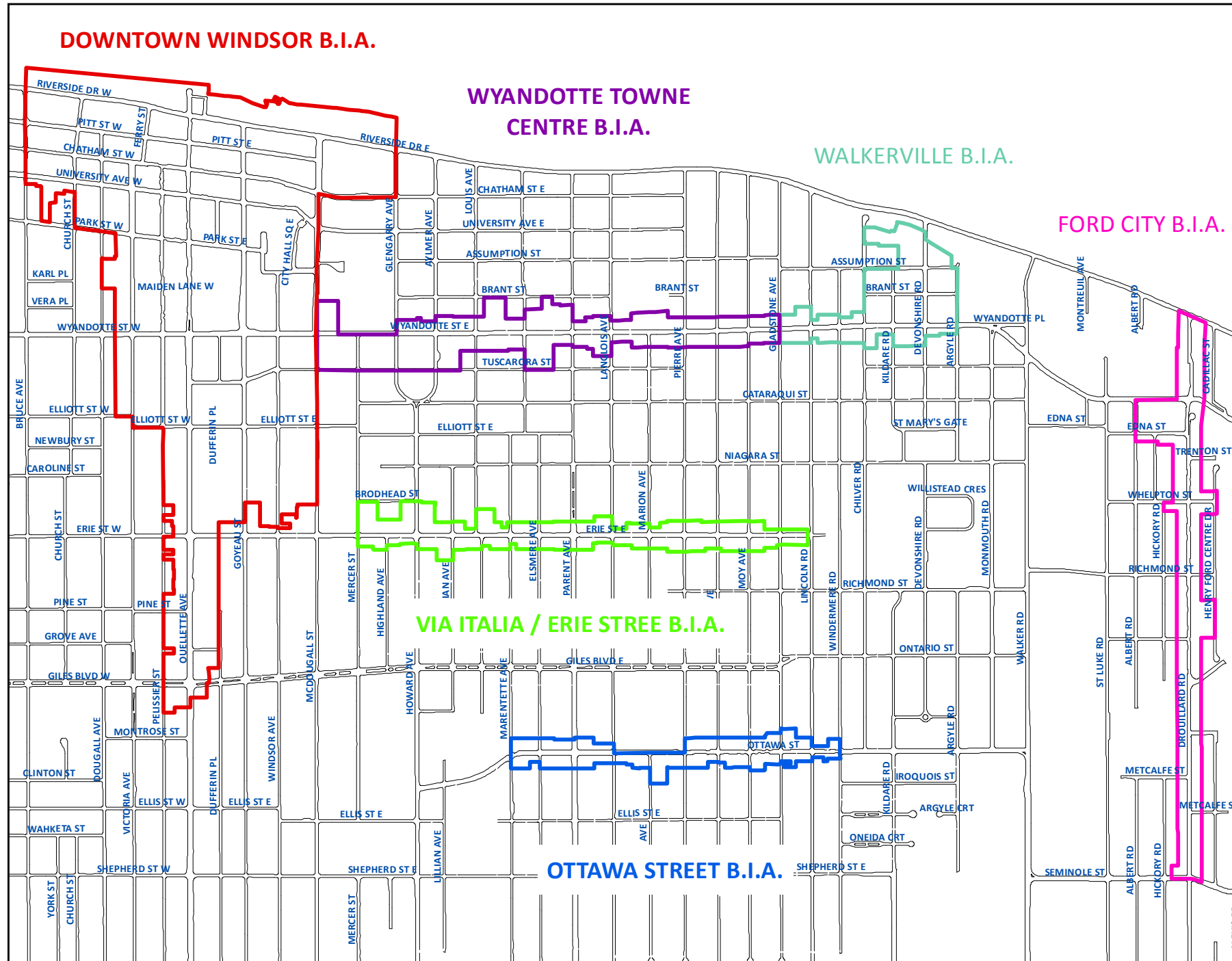
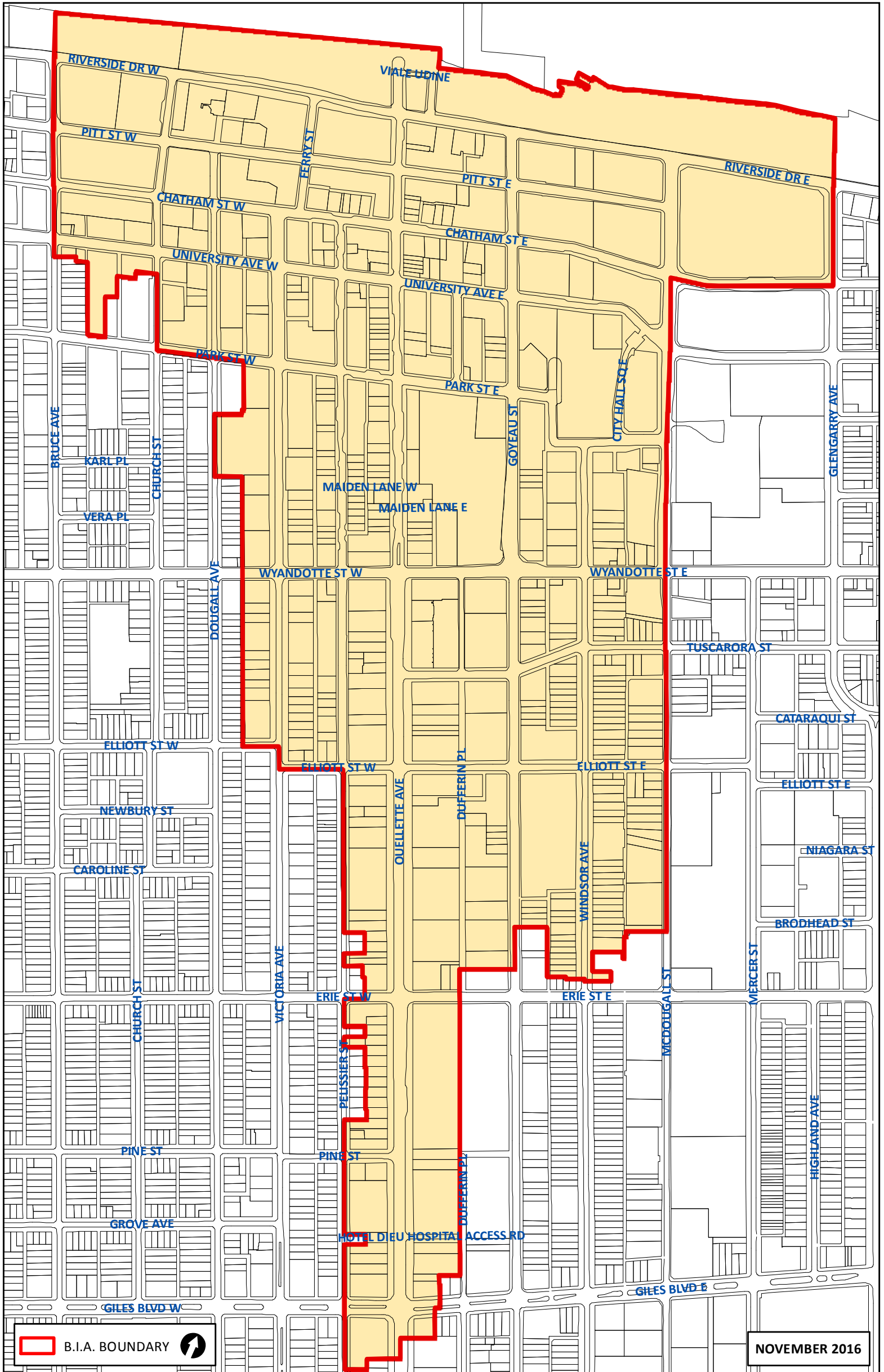




BUSINESS IMPROVEMENT AREA IN THE CITY OF WINDSOR



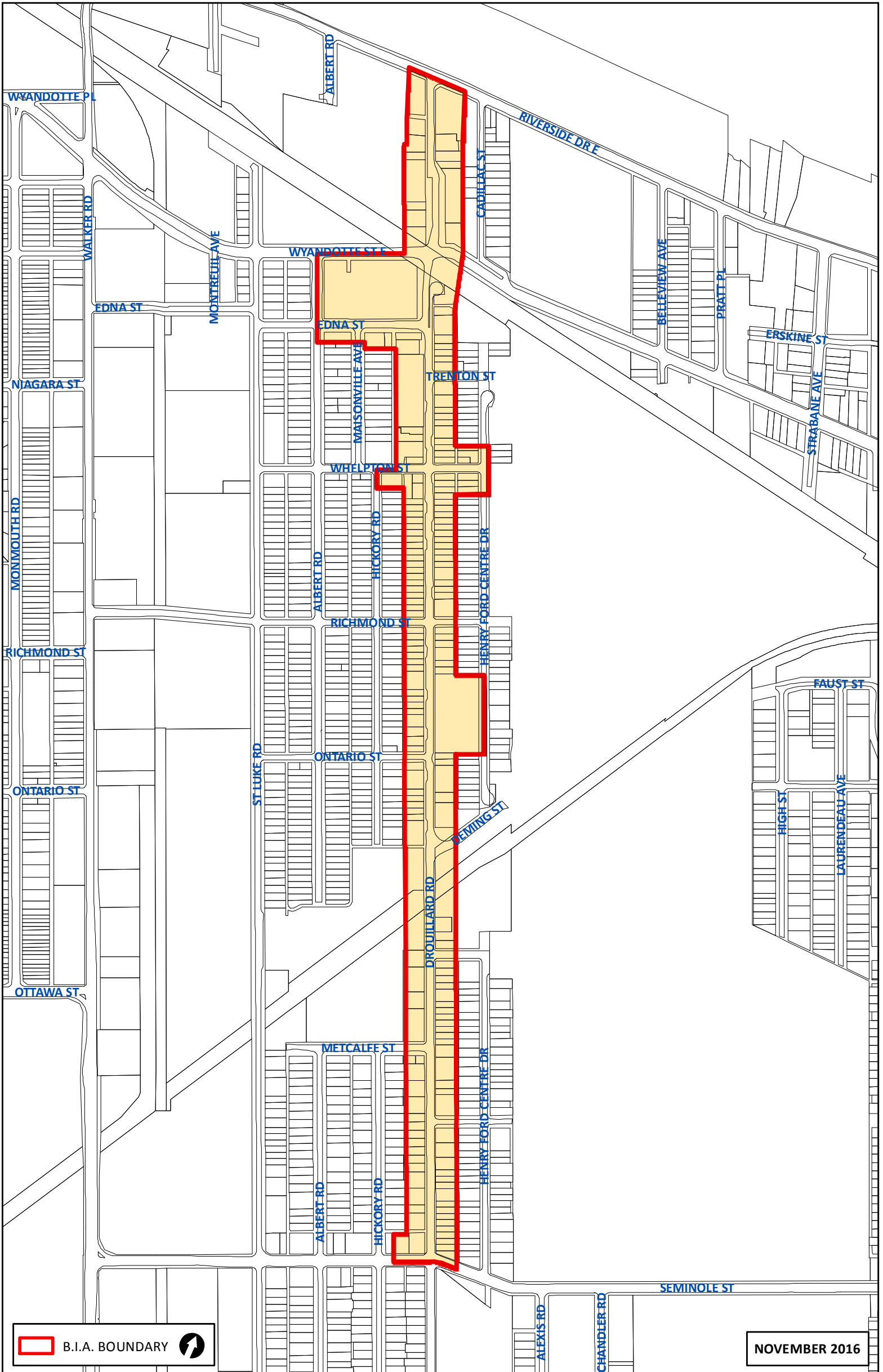
DOWNTOWN WINDSOR B.I.A.



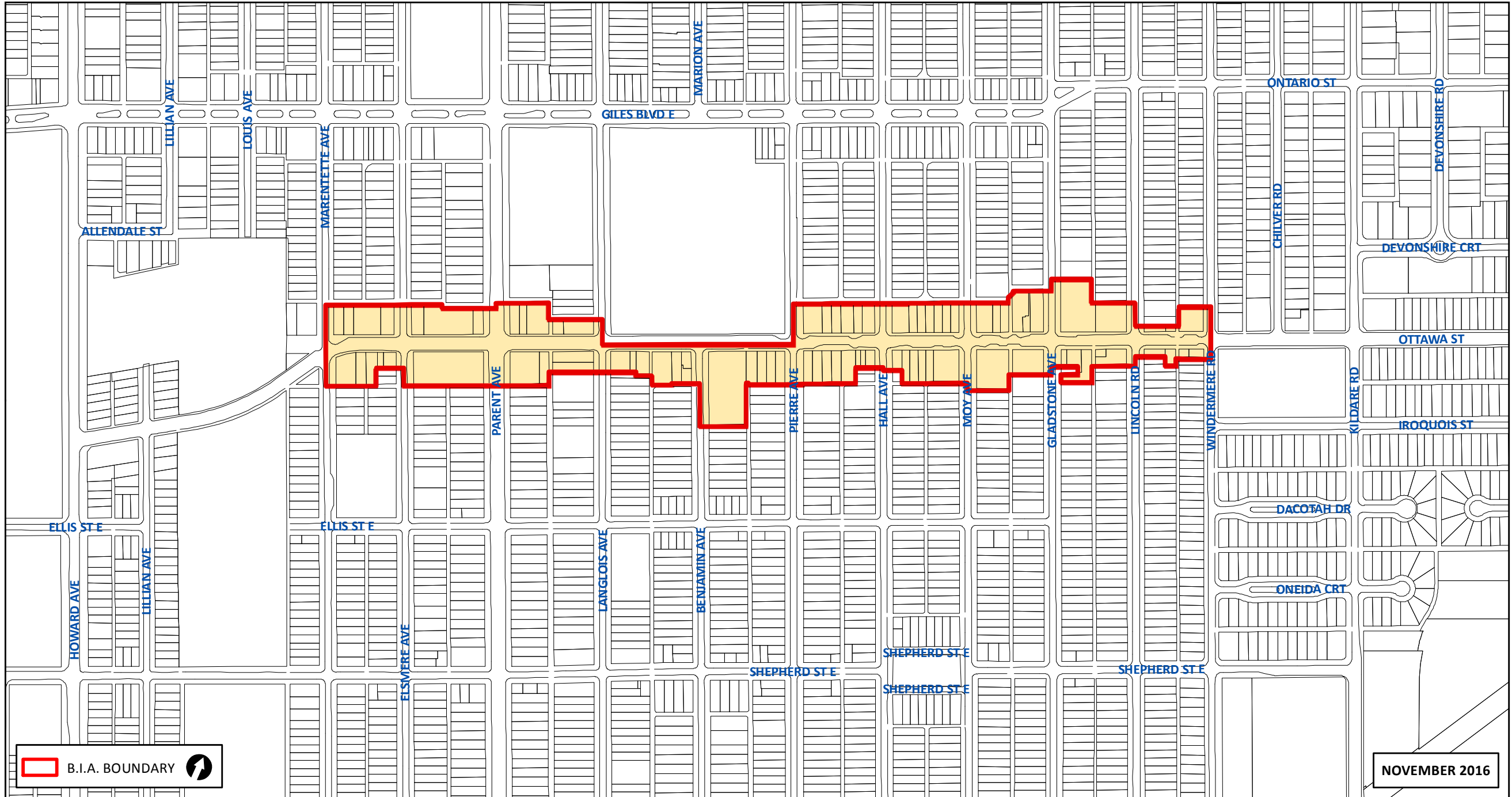
 B.I.A. BOUNDARY 

NOVEMBER 2016

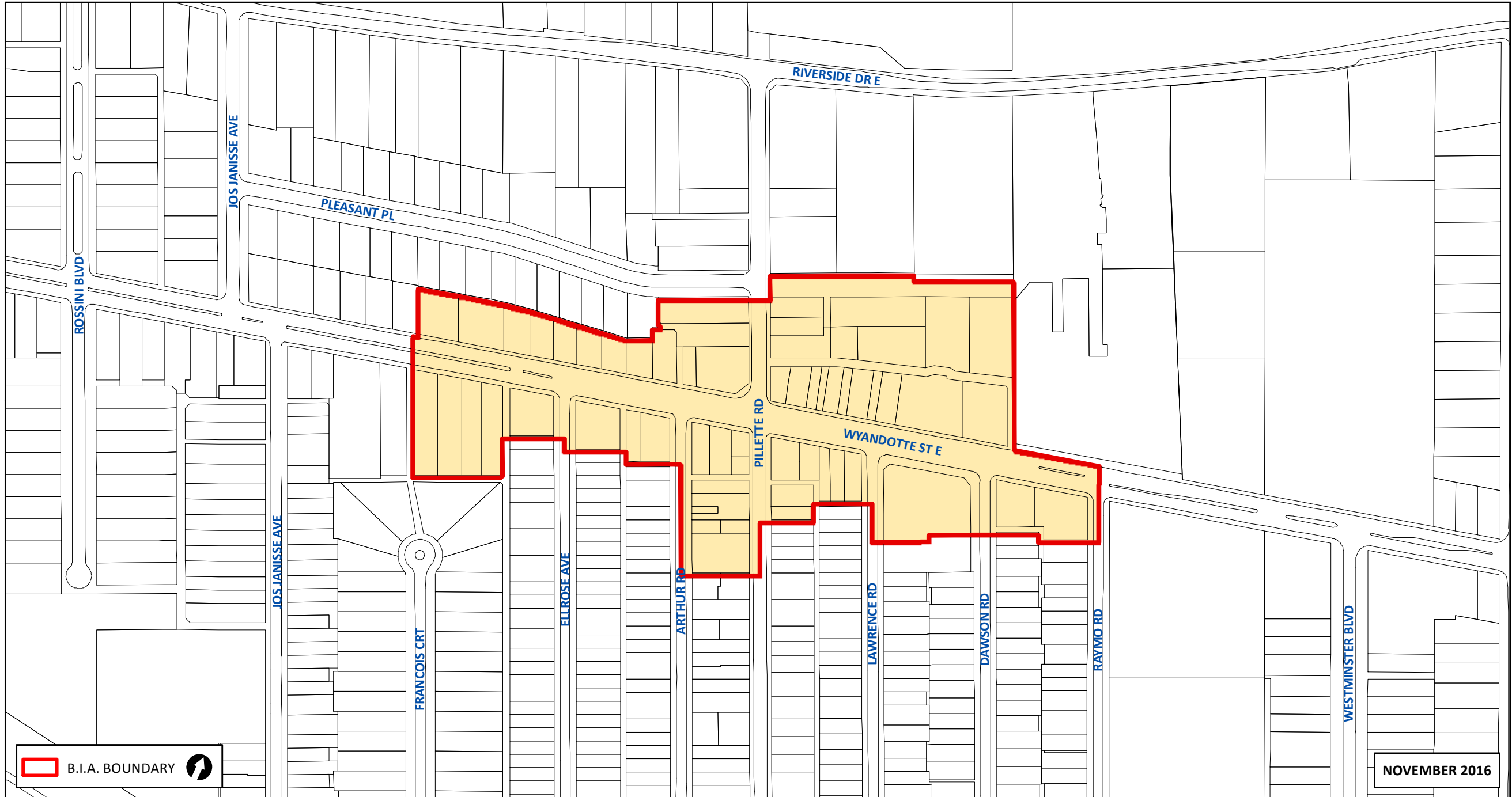
FORD CITY B.I.A.



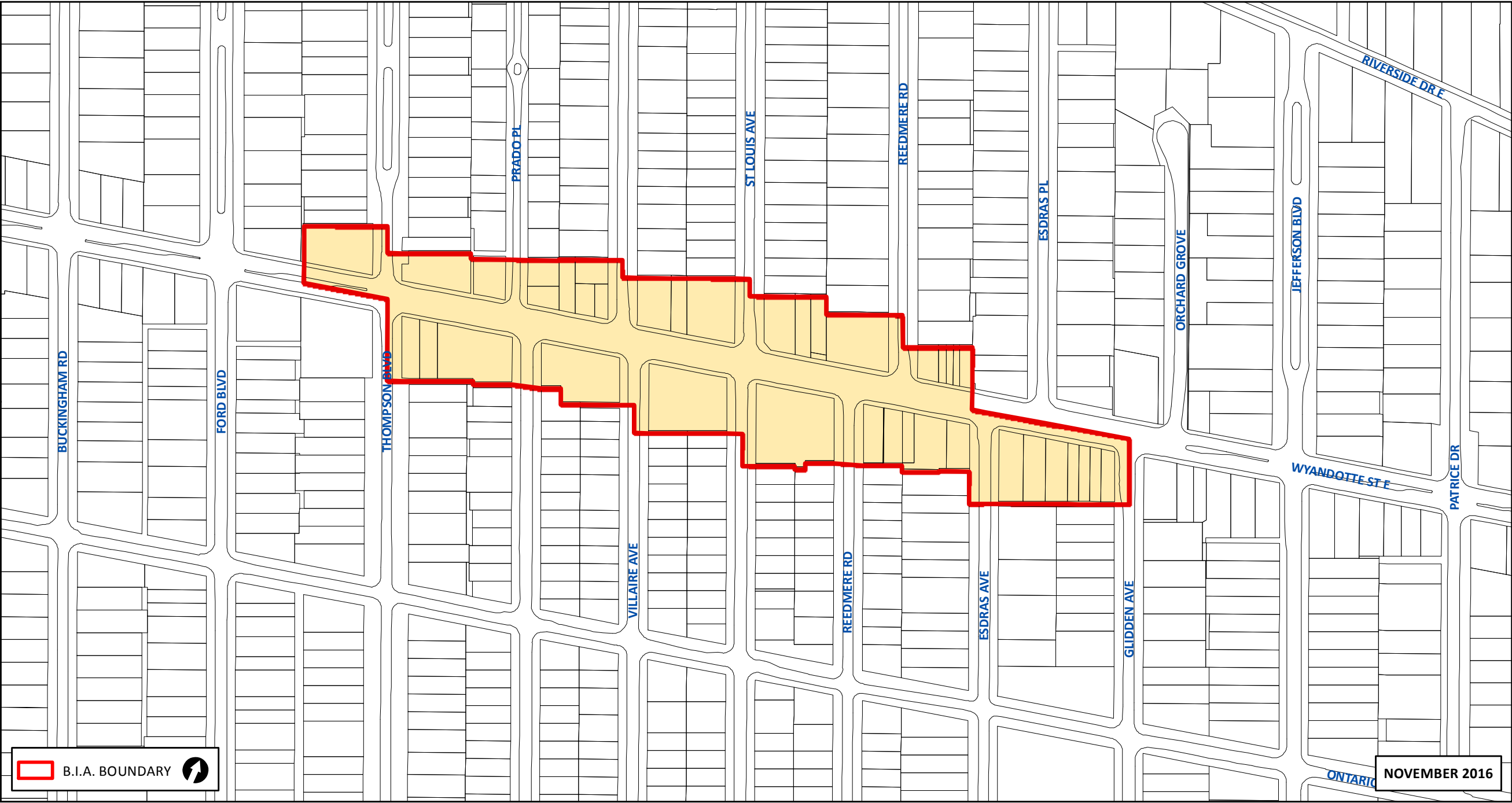
OTTAWA STREET B.I.A.





PILLETTE VILLAGE B.I.A.



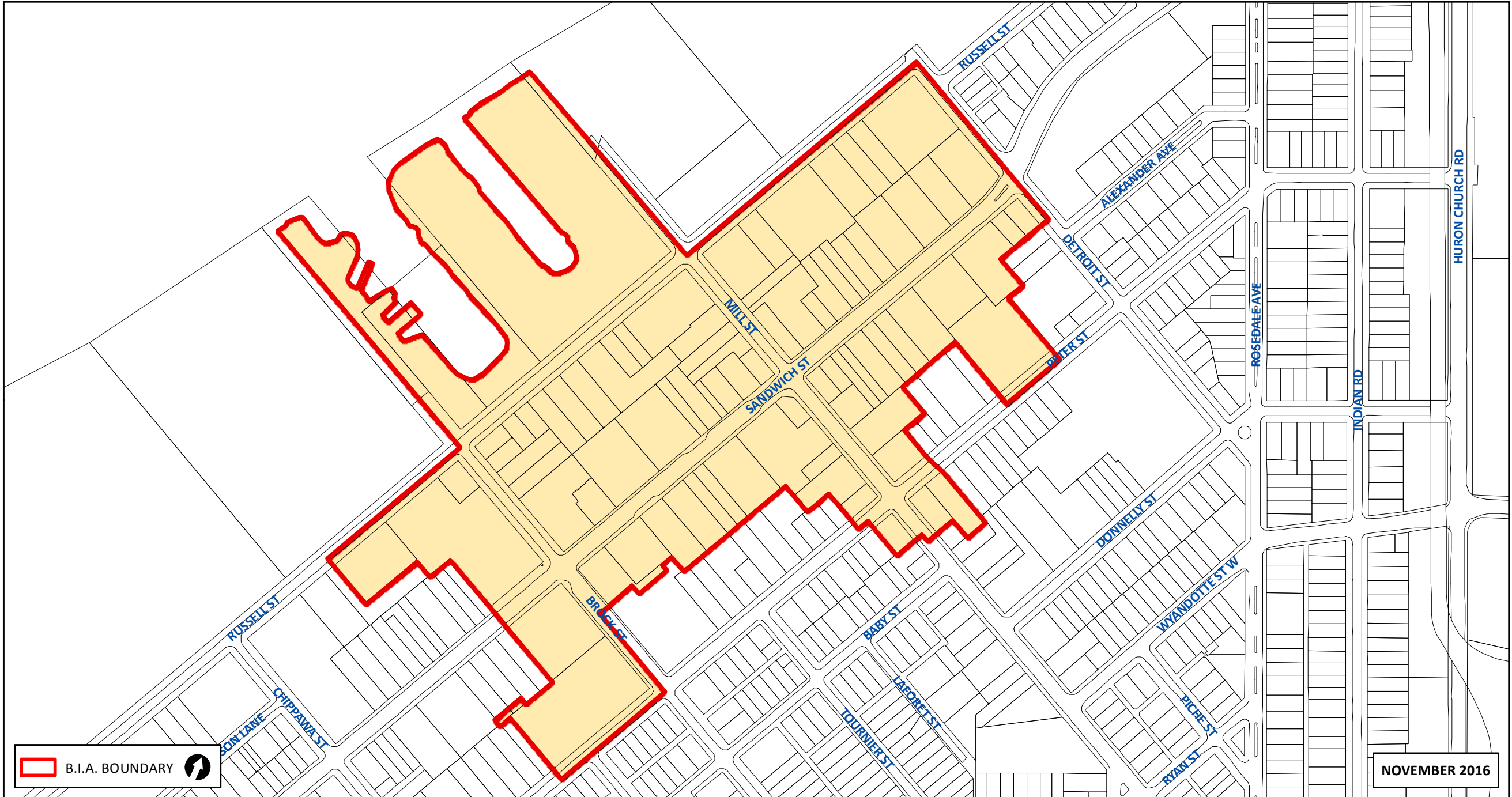
OLDE RIVERSIDE TOWN CENTRE B.I.A.





 B.I.A. BOUNDARY 

NOVEMBER 2016

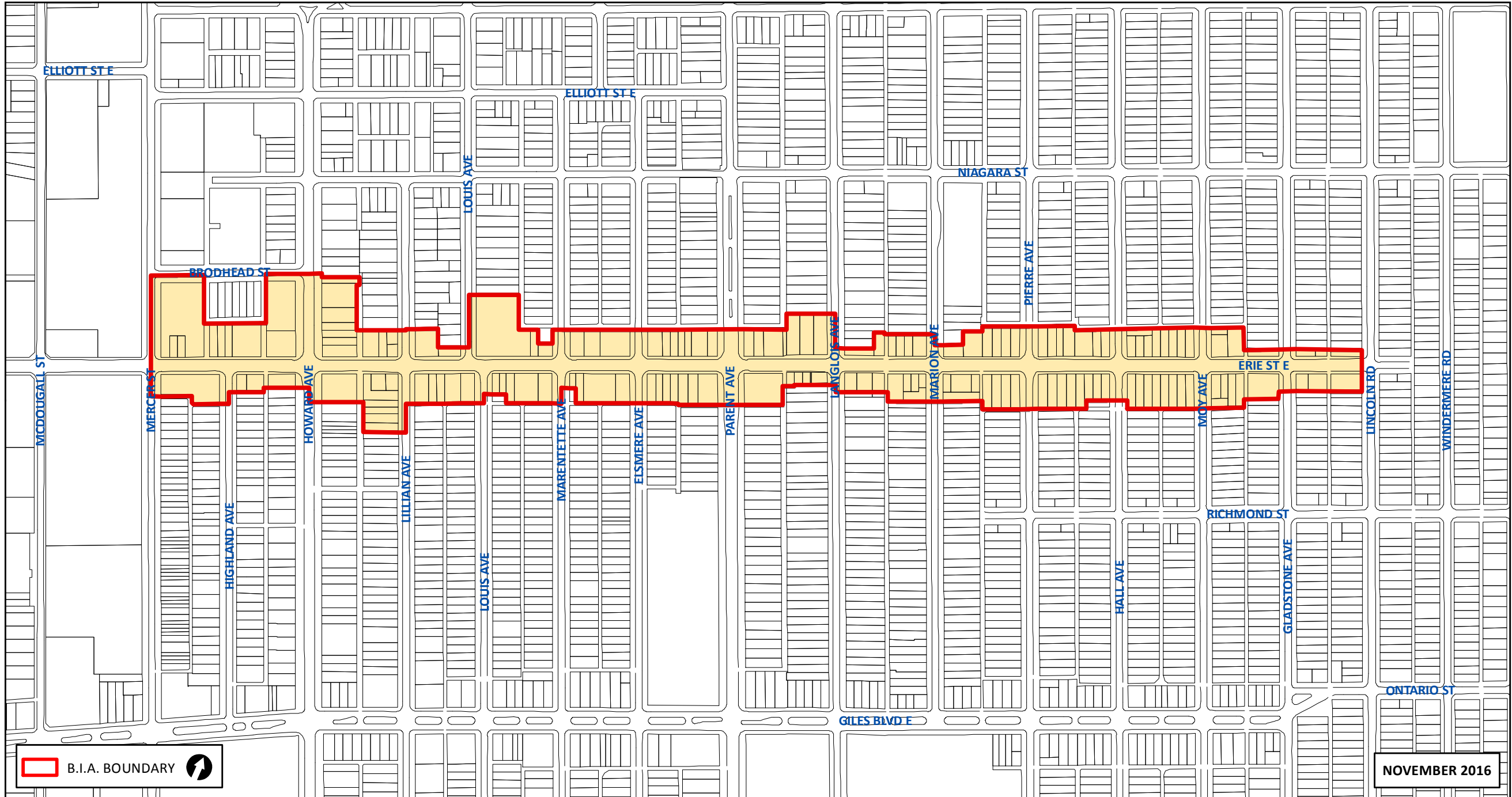
OLDE SANDWICH TOWNE B.I.A.



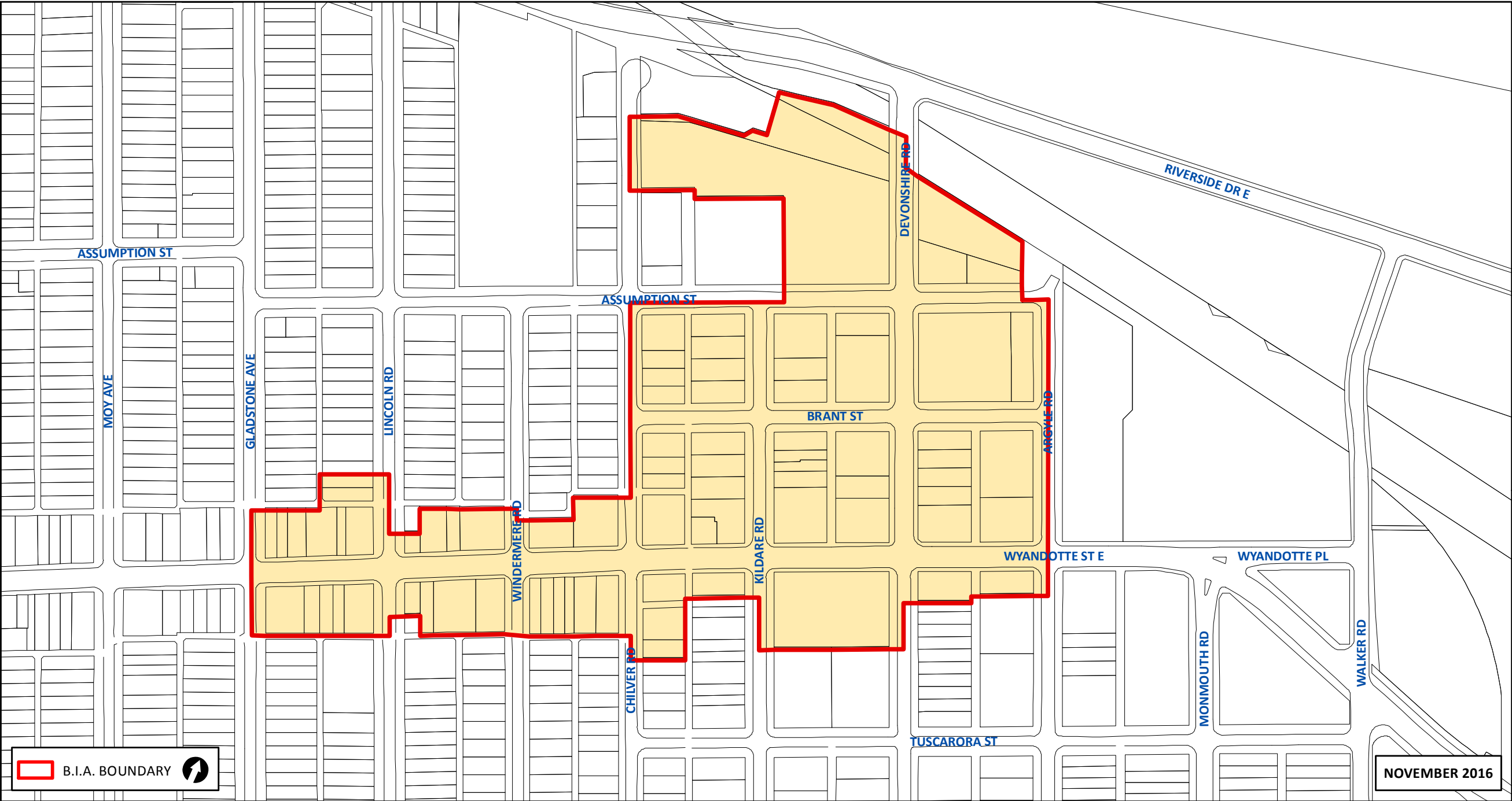
 B.I.A. BOUNDARY 



NOVEMBER 2016

VIA ITALIA / ERIE STREET B.I.A.



WALKERVILLE B.I.A.



 B.I.A. BOUNDARY 

NOVEMBER 2016

