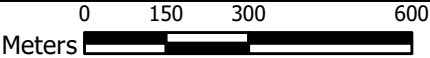


EAST RIVERSIDE PLANNING AREA

SCHEDULE ER-1 : LOCATION

Boundary of Planning Area
 Subject Area



Lake St. Clair

Wyandotte Street East

Riverside Drive East

North Neighbourhood

Banwell Road

South Neighbourhood

B

A

East Neighbourhood

B

M

Little River

South Neighbourhood

M

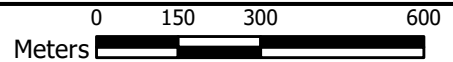
Tecumseh Road East

BP

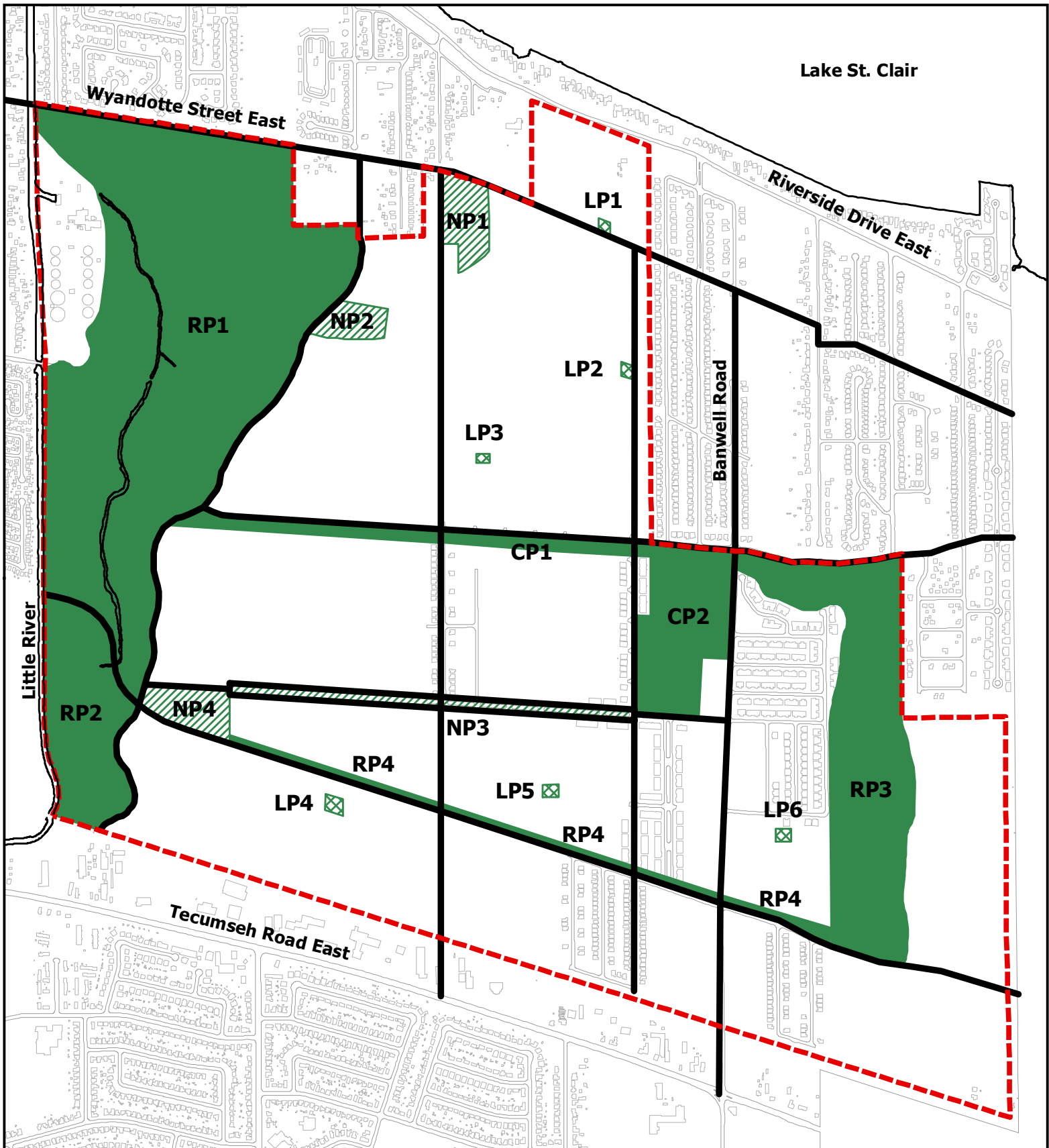
BP

EAST RIVERSIDE PLANNING AREA

SCHEDULE ER-2 : LAND USE PLAN



- | | | |
|----------------------------------|--|---------------------------|
| Residential Neighbourhood | M Banwell Road Mixed Use Corridor | School Site |
| A Core Residential Area A | BP Business Park | Open Space |
| B Core Residential Area B | Institutional | Boundary of Planning Area |



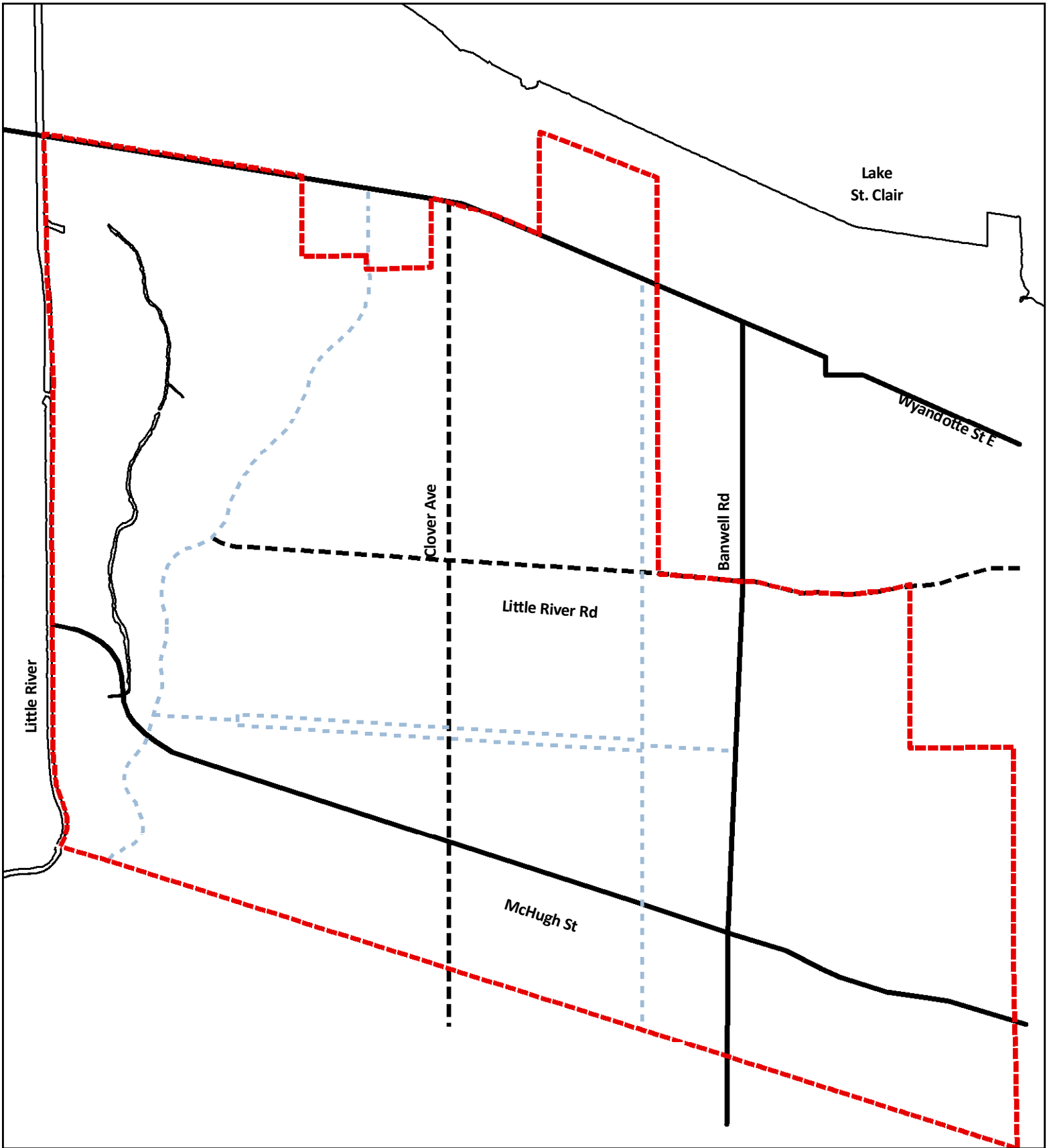
EAST RIVERSIDE PLANNING AREA

SCHEDULE ER-3 : GREENWAY SYSTEM PLAN

0 150 300 600
Meters







- RP Regional Park
- CP Community Park
- NP Neighbourhood Park
- LP Local Park
- Boundary of Planning Area



EAST RIVERSIDE PLANNING AREA

SCHEDULE ER-4 : MAJOR ROAD

-  Class II Arterial
-  Class I Collector
-  Class II Collector
-  Boundary of Planning Area

