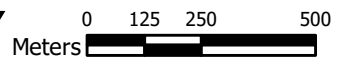



COUNTY ROAD 42 SECONDARY PLAN

CR42 SCHEDULE A: SECONDARY PLAN BOUNDARY

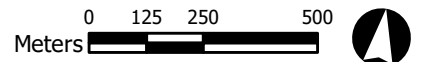






 Subject Lands



COUNTY ROAD 42 SECONDARY PLAN

CR42 SCHEDULE B : GREENWAY SYSTEM PLAN

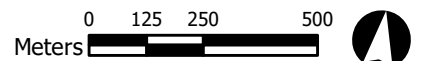














-  Secondary Plan Area
-  Core Natural Heritage
-  Non-Core Natural Heritage (Open Space, SWM System & Park)
-  Multi-Use Trails



COUNTY ROAD 42 SECONDARY PLAN

CR42 SCHEDULE D : LAND USE PLAN

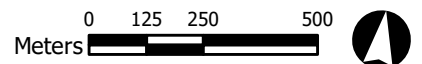


 Phase 1	 Business Park Type 1	 Neighbourhood Commercial	Noise Exposure Forecast (level)
 Phase 2	 Business Park Type 2	 Core Natural Heritage	
 Medium Density Residential	 Mixed Use	 Non-Core Natural Heritage	 25
 Low Density Residential	 Major Institutional		 30

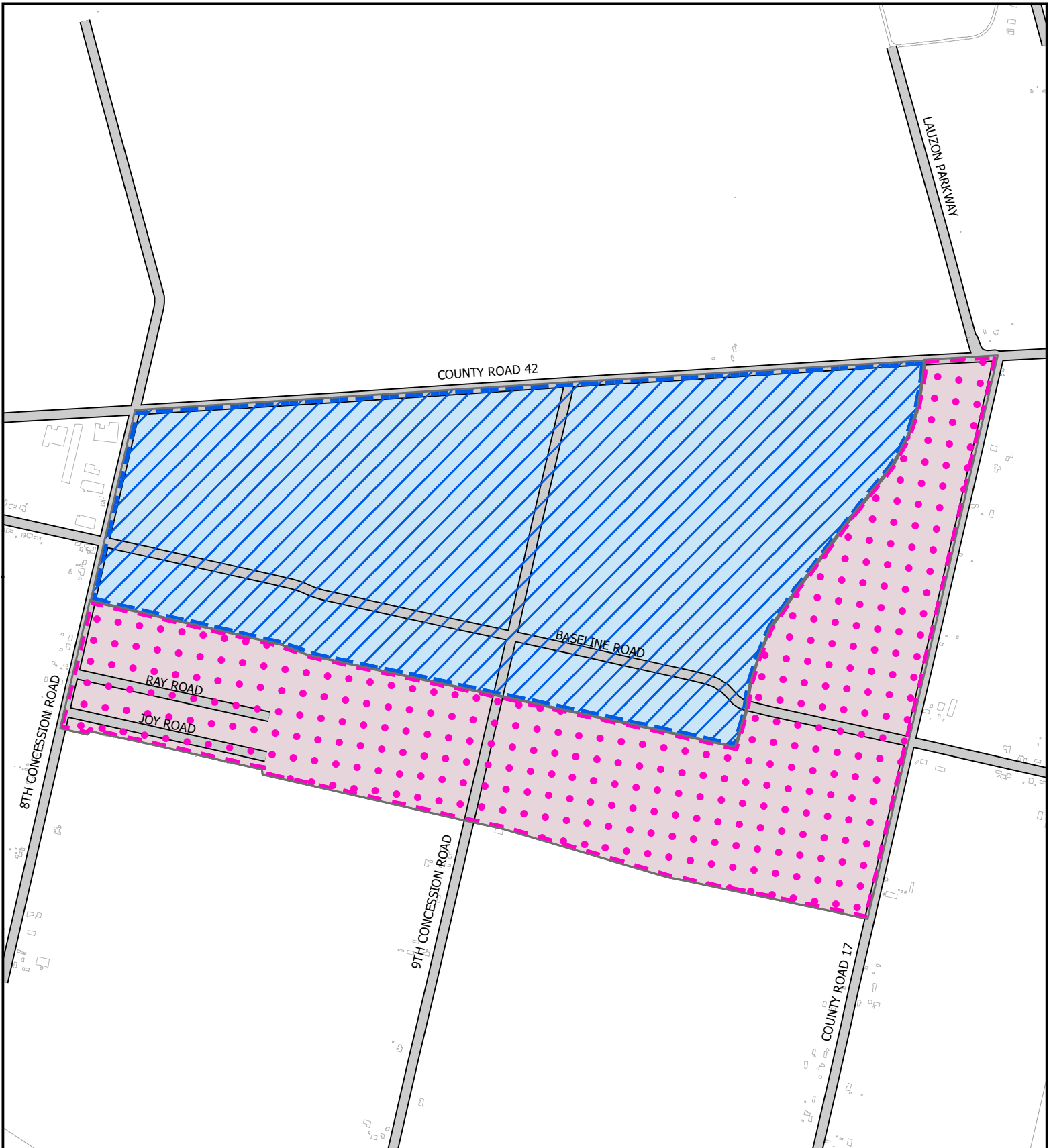


COUNTY ROAD 42 SECONDARY PLAN

CR42 SCHEDULE F : TRANSPORTATION PLAN

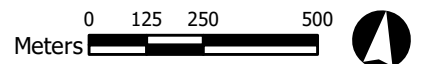


- Class I Arterial
- Class II Arterial
- Class I Collector
- Multi-Use Trail
- Bicycle Lane
- Existing Road



COUNTY ROAD 42 SECONDARY PLAN

CR42 SCHEDULE H : PHASING PLAN



 Phase 1

 Phase 2