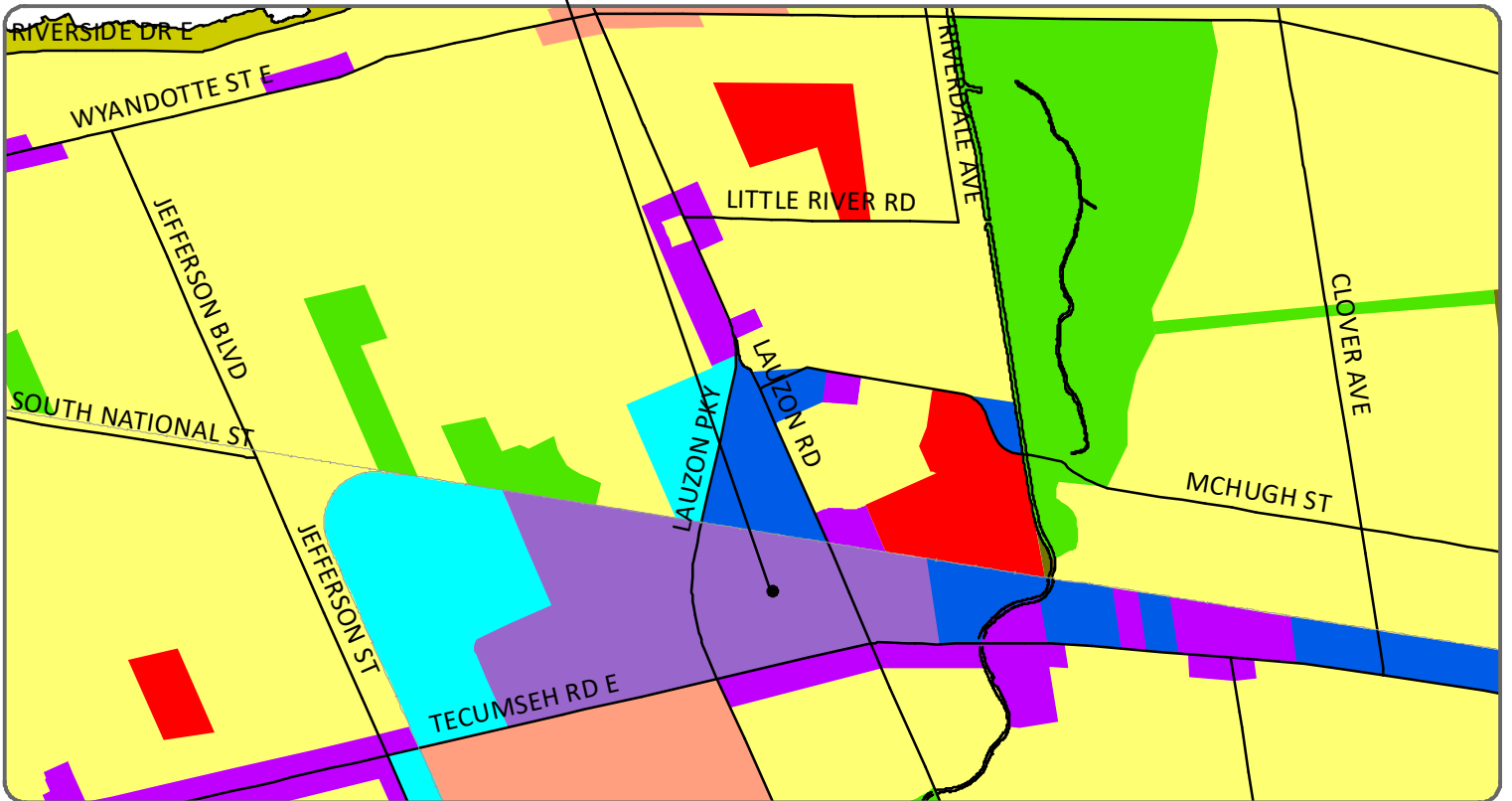
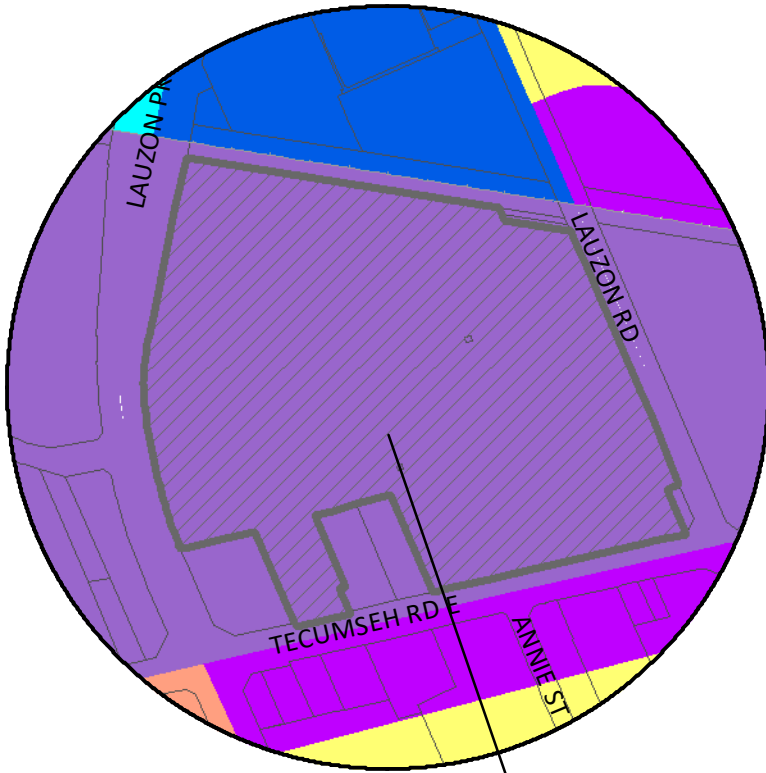














SCHEDULE D

LANDS AFFECTED BY
OFFICIAL PLAN AMENDMENT NO.150
(7446-7780 TECUMSEH ROAD EAST)



OFFICIAL PLAN AMENDMENT NO. 150

	AREA SUBJECT TO OFFICIAL PLAN AMENDMENT NO.150		MIXED USE		INDUSTRIAL		NATURAL HERITAGE
	RESIDENTIAL		COMMERCIAL CORRIDOR		COMMERCIAL CENTRE		OPEN SPACE
	WATERFRONT RESIDENTIAL		BUSINESS PARK		MAJOR INSTITUTIONAL		WATERFRONT RECREATION