






Grand Prix Detour

Tunnel Northbound & Southbound

2025-04-28
11:06 AM

Legend

-  Tunnel Route
-  Detour Route
-  No Service on Regular Route
-  Regular Bus Stop
-  Closed Bus Stop

Detour Notes

Start Date: June 2, 2025

Approximate End Date: June 4, 2025

Northbound:

The Tunnel route will use Jefferson Avenue to Beaubien Street to Congress Street to Washington Boulevard to regular route.

Southbound:

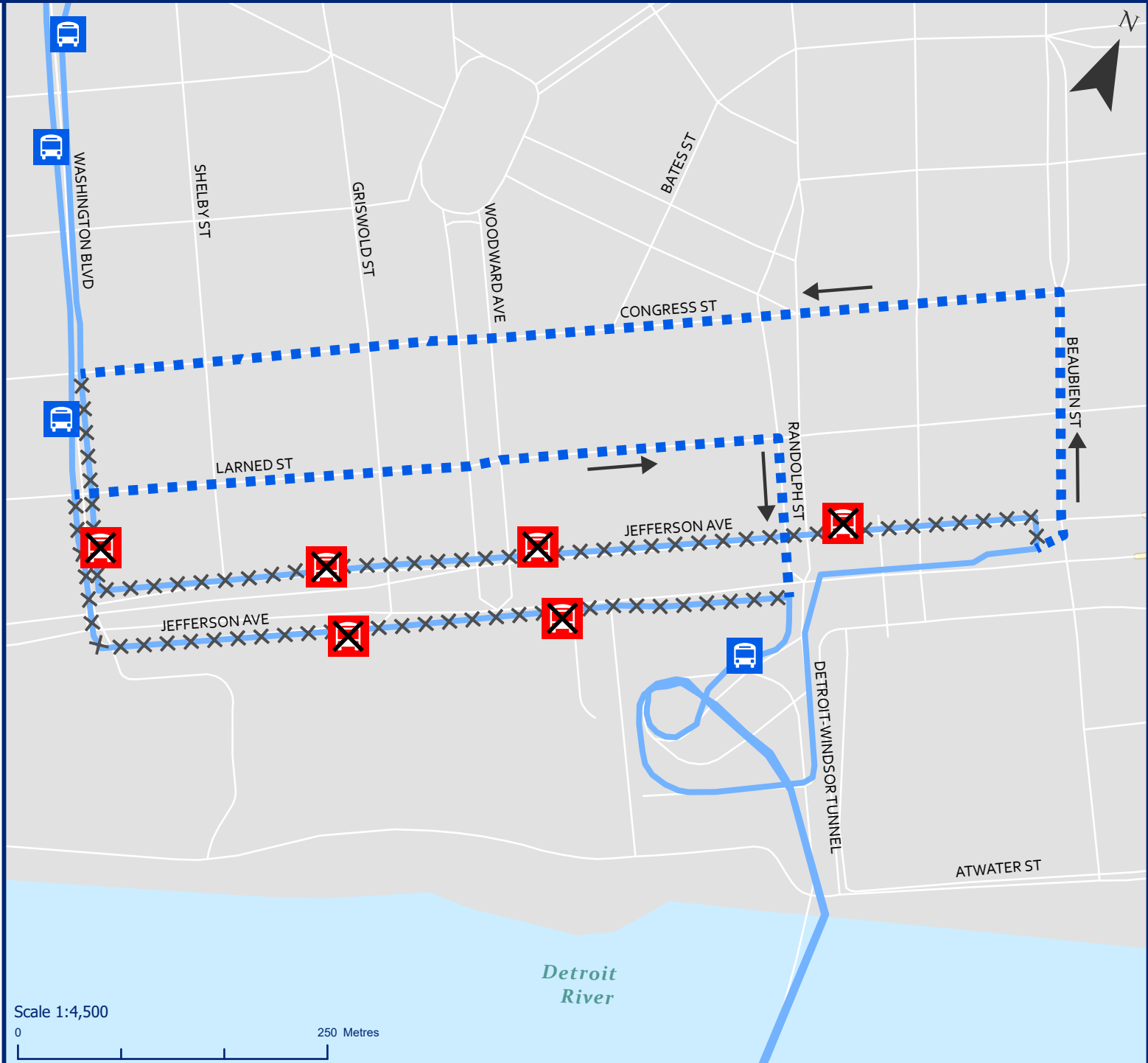
The Tunnel route will use Washington Boulevard to Larned Street to Randolph Street to the Windsor-Detroit Tunnel.



Scale 1:4,500

0

250 Metres



Bus stops that are temporarily closed and moved to a new location for the duration of this project are as follows:

Bus Stop Closed	Direction		Temporary Location	Direction
Tunnel – To Detroit Northbound				
Jefferson at Randolph (Stop ID 772234)	N/E Corner		Tunnel Platform at Mariner's Church (Existing Stop, Stop ID 772124)	N/A
Jefferson at Woodward (Stop ID 772235)	N/E Corner		Tunnel Platform at Mariner's Church (Existing Stop, Stop ID 772124)	N/A
Jefferson at Griswold (Stop ID 772236)	N/W Corner		Tunnel Platform at Mariner's Church (Existing Stop, Stop ID 772124)	N/A
Washington at Jefferson (Stop ID 772129)	N/E Corner		Tunnel Platform at Mariner's Church (Existing Stop, Stop ID 772124)	N/A

Bus Stop Closed	Direction		Temporary Location	Direction
Tunnel – To Windsor Southbound				
Jefferson at Griswold (Stop ID 772244)	S/W Corner		Tunnel Platform at Mariner's Church (Existing Stop, Stop ID 772124)	N/A
Jefferson at Woodward (Stop ID 772245)	S/E Corner		Tunnel Platform at Mariner's Church (Existing Stop, Stop ID 772124)	N/A