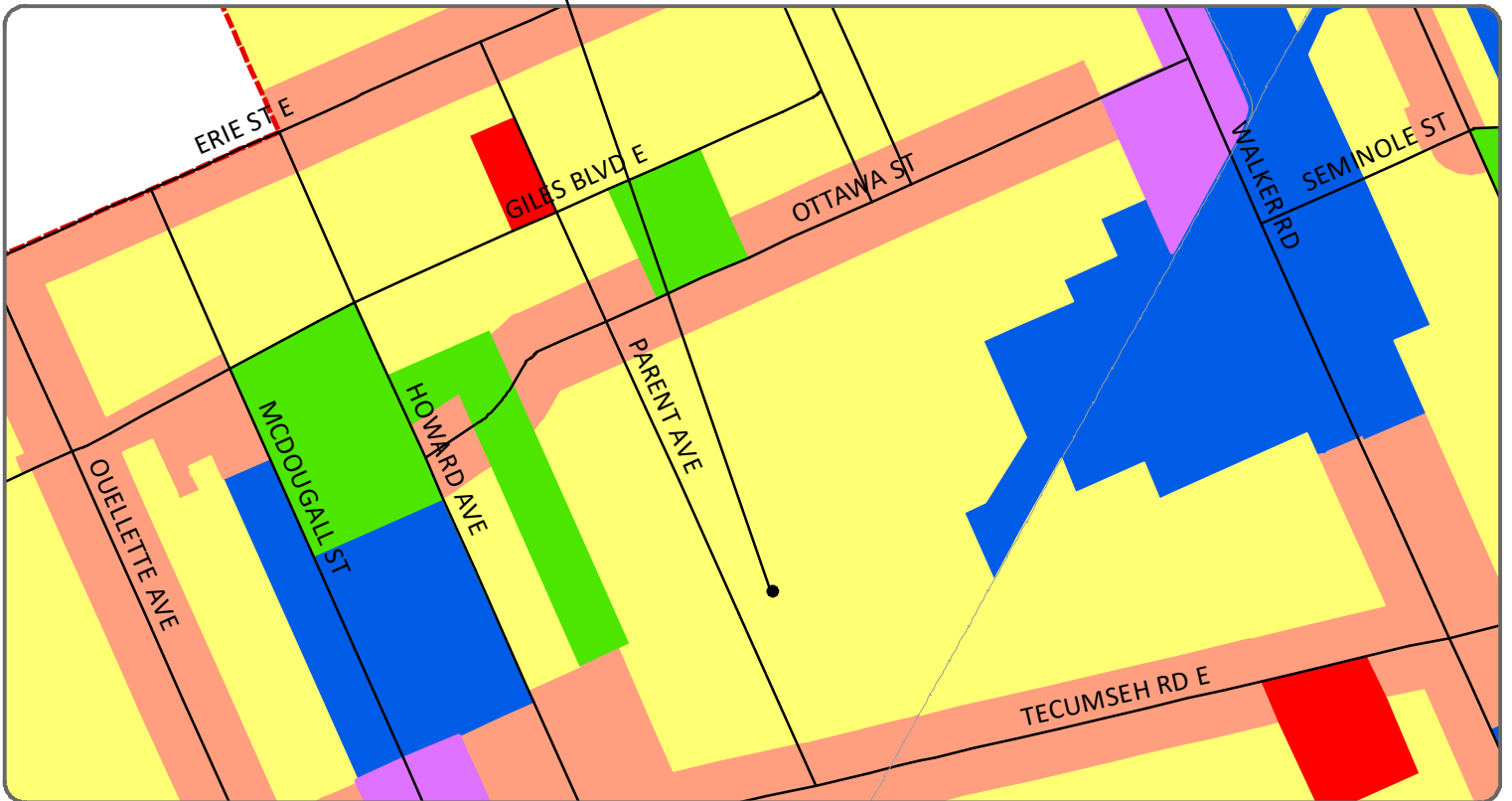
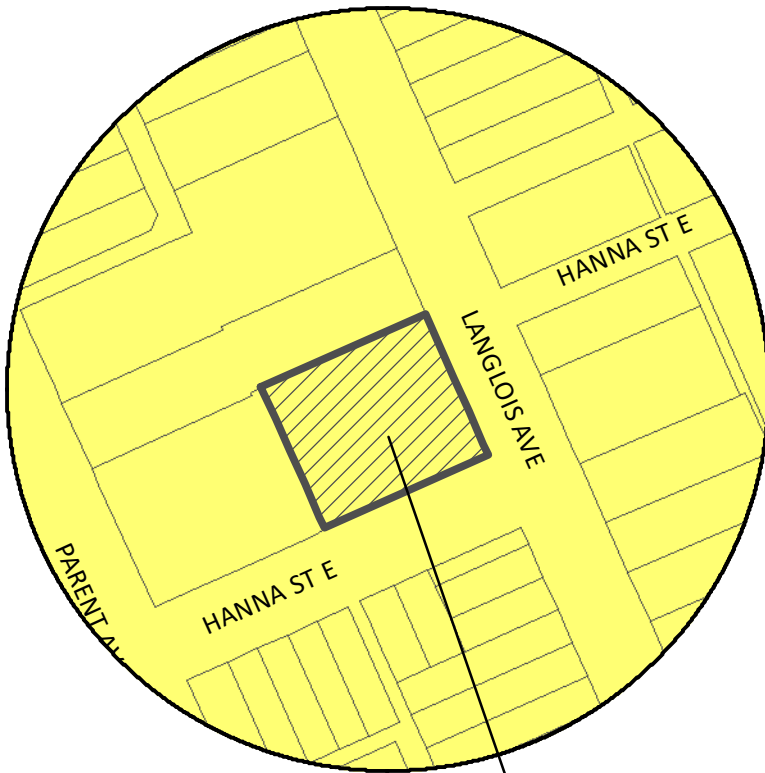














SCHEDULE D

LANDS AFFECTED BY
OFFICIAL PLAN AMENDMENT NO.193



OFFICIAL PLAN AMENDMENT NO. 193

	AREA SUBJECT TO OFFICIAL PLAN AMENDMENT NO.193		MIXED USE CORRIDOR		INDUSTRIAL		NATURAL HERITAGE
	RESIDENTIAL		MIXED USE NODE		BUSINESS PARK		OPEN SPACE
	WATERFRONT RESIDENTIAL		MIXED USE CENTRE		MAJOR INSTITUTIONAL		COMMERCIAL CORRIDOR