

SANDPOINT BEACH PARK MASTER PLAN REPORT



Job Number: 21-050
Date: November 2023

Sandpoint Beach Park Master Plan 2024 Amendment

In December 2021, Landmark Engineers Inc. was retained by the City of Windsor to develop a Park Master Plan for Sandpoint Beach Park. Through the Master Plan process, an overall Concept Plan was developed for the site, based on feedback from the public, the City, and other stakeholders. The study concluded with a Master Plan Report that was finalized in November of 2023.

Since the conclusion of the Master Plan Report, there have been developments regarding the property ownership and land usage at the site. The property line running east to west along the north limit of site represented the historic water's edge along Lake St. Clair. Since the infilling of the adjacent Southwest Sales lands at the west limit of the site, significant sand accretion has occurred in front of the historic water's edge property line of Sandpoint Beach. Based on the available legal surveys, it is understood that this 'infill' segment of beach is now property of the Windsor Port Authority.

In December of 2024, Landmark was instructed to update the Sandpoint Beach Master Plan to exclude any proposed works on the Windsor Port Authority lands: other than the shoreline improvements as depicted in the Sandpoint Beach Park Shoreline Class Environmental Assessment (finalized in April of 2024).

The main alteration to the 2023 Master Plan resulting from this amendment is the elimination of the Fishing Pier option at the west end of the site. The updated Master Plan will no longer provide access to the Windsor Port Authority property, which will be separated by a fence along the property line, making access to a fishing pier unfeasible. All other components identified in the functional program have remained as part of the updated Maser Plan, but their specific arrangement has been slightly shifted to accommodate the new land boundary considerations.

The Sandpoint Beach Park Master Plan image has been updated and is included as part of this amendment to the original 2023 report.

As part of the amendments, the Budget Estimate (Appendix H) has also been updated to reflect 2025 cost information. The remainder of the report remains the same as what was prepared in November of 2023.

Master Plan – 2024 Amendment

Site Concept Plan and Programming

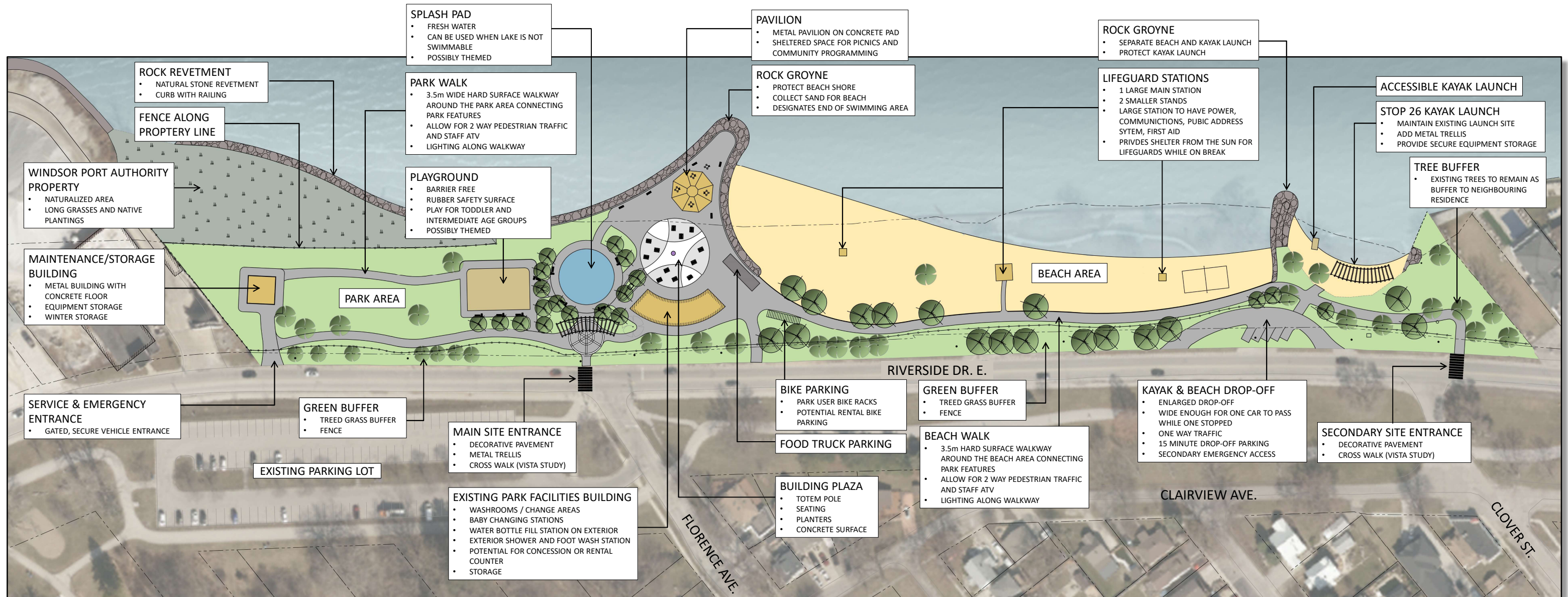


TABLE OF CONTENTS

1.0	INTRODUCTION.....	1
1.1	BACKGROUND	1
1.2	PURPOSE AND SCOPE.....	1
1.3	PROJECT TEAM	2
1.4	MASTER PLAN APPROACH.....	2
2.0	SITE CONDITIONS & ENVIRONMENTAL INVENTORY	2
2.1	EXISTING CONDITIONS / SITE LAYOUT.....	2
2.2	ENVIRONMENTAL INVENTORY.....	3
3.0	FUNCTIONAL PROGRAM & CONCEPTUAL DESIGN.....	4
3.1	STAFF COMMENTARY & CONSULTATIONS	4
3.2	SITE PROGRAMMING.....	4
3.3	DESIGN CRITERIA & CONSIDERATIONS.....	5
3.3.1	SITE SAFETY	5
3.3.2	BEACH RELOCATION / SHORELINE PROCESSES	5
3.3.3	SITE CONNECTIVITY	6
3.3.4	ACCESSIBILITY	7
3.3.5	INDIGENOUS HERITAGE.....	7
3.3.6	MAINTENANCE & STORAGE.....	8
3.3.7	LANDSCAPING	8
3.4	CONCEPTUAL DESIGN	9
4.0	PUBLIC CONSULTATION.....	9
4.1	PUBLIC INFORMATION CENTRE (PIC).....	9
4.2	PUBLIC FEEDBACK SUMMARY.....	10
5.0	SANDPOINT BEACH PARK MASTER PLAN	11
5.1	PLAN AMENDMENTS / FINAL MASTER PLAN	11
5.2	PROJECT PHASING & BUDGET ESTIMATES	12
6.0	PHASING, APPROVALS & IMPLEMENTATION	13
6.1	PROJECT PHASING	13
6.2	AGENCY APPROVALS & CONSULTATIONS	13
6.3	RECOMMENDATIONS & IMPLEMENTATION	13

LIST OF FIGURES

- FIGURE 1 – LOCATION PLAN
- FIGURE 2 – SITE PLAN – EXISTING CONDITIONS
- FIGURE 3 – DEEP WATER / PROHIBITED ACCESS AREA
- FIGURE 4 – LAKE ST. CLAIR – TYPICAL LITTORAL PROCESS
- FIGURE 5 – RIVERSIDE DRIVE VISTA IMPROVEMENT PROJECT
- FIGURE 6 – PARKING ASSESSMENT
- FIGURE 7 – MAIN FACILITIES / WASHROOM BUILDING
- FIGURE 8 – SANDPOINT BEACH PARK DRAFT MASTER PLAN
- FIGURE 8 – SANDPOINT BEACH PARK MASTER PLAN

LIST OF APPENDICES

- APPENDIX A – SITE PHOTOGRAPHS / EXISTING CONDITIONS
- APPENDIX B – CITY ADMINISTRATION COMMENTS AND RECOMMENDATIONS - SUMMARY
- APPENDIX C – FUNCTIONAL PROGRAM REPORT
- APPENDIX D – RIVERSIDE DRIVE VISTA IMPROVEMENTS PROJECT - EXCERPTS
- APPENDIX E – W.A.A.C. ACCESSIBILITY REPORT
- APPENDIX F – PUBLIC INFORMATION CENTER MATERAIL
- APPENDIX G – SURVEY RESPONCES
- APPENDIX H – BUDGET ESTIMATE

1.0 INTRODUCTION

1.1 BACKGROUND

Sandpoint Beach is a municipally-owned park located on the east end of Windsor, providing recreational facilities and public beach access to Lake St. Clair near the mouth of the Detroit River. The site is comprised of three distinct segments: Sandpoint Beach, Ganatchio Park, and Stop 26 Beach, which together are commonly referred to as Sandpoint Beach Park. A key plan, illustrating the location and general layout of the site is attached as Figure 1.

Over the past few decades there have been several drownings that have occurred at the park - primarily due to patrons straying outside of the marked swimming areas and into an adjacent area at the mouth of the Detroit River where deep waters and strong currents are known to prevail. In response to the most recent drowning incident that occurred in May of 2021, the City of Windsor retained Landmark Engineers to study the feasibility of relocating the existing beach to the east – farther away from the deep-water area. Given that such an undertaking would significantly alter the overall function of the site – and noting that the existing park facilities have not been updated for some time, it was decided to incorporate the proposed shoreline alterations into a new Master Plan for Sandpoint Beach Park.

This report is intended to present a new Master Plan for the park and document the process that was followed in its development.

1.2 PURPOSE AND SCOPE

The primary purpose of this Master Plan is to create a new design concept for Sandpoint Beach Park that addresses the following objectives:

- Improvements to site safety – focused primarily on deterring members of the public from accessing the deep-water areas near the park’s westerly limit;
- Improvements to site facilities – aimed at improving aesthetics and enhancing accessibility, while preserving the existing recreational opportunities for the public;
- Identifying new recreational opportunities and facilities that could be added to the park for the benefit of the public; and,
- Identifying and improving access points to the park across Riverside Drive, with connection points to the adjacent Ganatchio Trail system.

In order to fulfil the above, the Project Team has executed a scope of work, guided by environmental assessment planning principles, that included the following:

- The compilation of a general site inventory, documenting the layout and overall condition of the existing shoreline, park lands, buildings, and amenities;
- The compilation of an environmental inventory for the site and its immediate surroundings, including: property and utility information; topographic and bathymetric (i.e., nearshore water depth) information; a biological investigation of the site; an archaeological assessment and cultural heritage assessment of the site; and a review of site access and parking availability;

- The development of a new functional program and conceptual design for the park, in consultation with City of Windsor administration and maintenance staff;
- Consultations with park stakeholders, including: abutting property owners, First Nations, the Windsor Port Authority, local neighbourhood residents, and the general public; and,
- The preparation of this report, documenting the planning process and the final recommended Park Master Plan.

1.3 PROJECT TEAM

To carry out the scope of work outlined above, the City of Windsor retained Landmark Engineers Inc. (hereafter: ‘Landmark’) in December 2021 to serve as the lead consultant on the Project Team. In addition to being responsible for the overall management of the project, Landmark was responsible for addressing engineering issues associated with the proposed works.

To assist with the urban planning and landscape architecture aspects of the project, Landmark partnered with Bezaire Partners (hereafter: ‘Bezaire’) to complete the Project Team. Over the course of the project Bezaire also assisted with project planning and public consultations.

Where other technical expertise was necessary to fulfil the scope of work (i.e., biological and archaeological assessments), the Project Team was supplemented by retaining specialty subconsultants, as needed.

1.4 MASTER PLAN APPROACH

Since the proposed relocation of Sandpoint Beach will involve the City of Windsor making alterations to the existing shoreline, the preparation of the new Park Master Plan was commenced in accordance with the environmental assessment planning principles outlined in the Municipal Engineers Association’s *Municipal Class Environmental Assessment* (hereafter: ‘Class EA’). Once the general configuration of the shoreline was refined through the Master Planning process, the Project Team commenced a Class Environmental Assessment that focused exclusively on the shoreline modifications.

The Sandpoint Beach Park Shoreline Class Environmental Assessment was completed in November 2023. The Preferred Solution (for the shoreline) and any recommendations identified as a result of the EA have been incorporated into this Master Plan.

2.0 SITE CONDITIONS & ENVIRONMENTAL INVENTORY

2.1 EXISTING CONDITIONS / SITE LAYOUT

Sandpoint Beach Park is currently situated on 2.5-hectares of property located on the south shore of Lake St. Clair, immediately upstream of the Detroit River. The site includes approximately 500 linear metres of shoreline – just over half of which consists of a natural sand beach, with the remainder of the shoreline protected primarily with vertical steel sheet pile walls and small segments of rock revetment.

The park is currently serviced by a Main Facilities Building, which is located near the centre of the site, adjacent to the primary site access at the intersection of Riverside Drive East and Florence Avenue. This building was originally constructed in 1982, and includes: separate change room and washroom facilities

for men and women; a small staff room; a small storage room; and an abandoned concession area that currently appears to be used for additional storage. The building layout consists of 3 separate ‘modules’, each with a floor area of approximately 40m², separated by a pair of covered breezeways that lead to a central plaza area with planters, benches, and views of the lake. This plaza is currently surfaced with brick pavers and features an ornate totem pole at its centre.

The shoreline frontage of the Main Facilities Building is currently faced with a vertical steel sheet pile wall (complete with steel guardrail) that bisects the primary swimming beach on the site. The majority of the main beach is located immediately to the west of the building (approximately 160 metres of shoreline), with a smaller area of beach (approximately 50 metres of shoreline) located immediately to its east. Vertical steel sheet pile walls extend along the shoreline for approximately 140 metres easterly from the main beach, terminating at Stop 26 Beach, near the east end of park.

The main beach areas of the park are surfaced almost entirely with sand, from the shoreline through the site as far as an asphalt pathway that runs along the north side of Riverside Drive East. East of the main beach, the pathway diverts northward – generally following the shoreline as far as Stop 26 Beach, where it diverts inland and connects to a small vehicular drop-off area on the north side of Riverside Drive. This area of the park is primarily surfaced with grass, with several clusters of mature trees providing shade – particularly at the east end of the park.

Other park amenities currently on-site include:

- A swing set and several plastic playground structures;
- An outdoor shower/foot wash area;
- A small (approximately 4.5m x 3m) storage outbuilding;
- Numerous park benches and trash receptacles; and,
- A recently-installed public art sculpture.

A schematic plan, depicting the general layout of Sandpoint Beach Park is attached as Figure 2. A series of photographs, depicting the general condition of the site is attached in Appendix A.

2.2 ENVIRONMENTAL INVENTORY

An Environmental Inventory of the site was compiled as the first step in the Master Planning process for Sandpoint Beach Park. This included the collection and compilation of all relevant site information, including:

- A GPS-based survey to confirm site topography and to provide a basis for the project baseplans;
- A bathymetric survey of the nearshore area to confirm water depths and to allow for mapping of the lake bed contours;
- The collection and review of all available site servicing and utility information;
- A functional inspection of the Main Facilities Building, the existing steel sheet pile shorewalls, and the existing site amenities;
- A biological site assessment of the natural environment – including an assessment of potential habitat for species-at-risk (ongoing);

- A Stage 1 and Stage 2 Archaeological Assessment of the site, in general accordance with the requirements of the *Ontario Heritage Act* (R.S.O. 1990, c. O.18);
- A review for any significant Cultural Heritage features at the site, and;
- A review of previously-completed technical studies concerning the site and its immediate environment.

The information outlined above was compiled into the official Project File for the subsequent Class EA of the proposed shoreline works. The findings of the environmental inventory were utilized by the Project Team to aid in formulating a new conceptual plan for the site.

3.0 FUNCTIONAL PROGRAM & CONCEPTUAL DESIGN

3.1 STAFF COMMENTARY & CONSULTATIONS

To help inform the conceptual design process for Sandpoint Beach Park, early drafts of a conceptual design and a functional program for the site were circulated to various departments and agencies within the City of Windsor for comment. The feedback thus received was compiled into a summary list, which is attached here as Appendix B.

The information received through this process was utilized by the Project Team to help guide the development of the new conceptual plan for Sandpoint Beach Park.

3.2 SITE PROGRAMMING

Before any new site plans could be created, it was essential that the Project Team first confirm all of the functions that would need to be accommodated at Sandpoint Beach Park. In consultation with City administration and maintenance staff (see above), a Functional Program was created for the park - based on a series of desired 'wish list' items received from various City departments. Each of these items were considered in terms of cost and practicality – with the objective of also maintaining the existing park uses at the site. A copy of the Functional Program Report has been attached as Appendix C.

As noted in the Functional Program Report, several programming issues have been identified that remain to be decided upon by the City. These outstanding items include:

- Redesign of the Main Facilities Building's washrooms & change rooms – City to confirm if male/female or unisex facilities would be preferred;
- Intended use of the Abandoned Concession Area / Provision of Bike and/or Kayak Rental Facilities – City to confirm if it wishes to engage a third-party vendor to utilize the space and for what purpose;
- Fish Cleaning Station – City to confirm if water and/or waste services should be made available for anglers that utilize the site;
- Splash Pad – City to confirm if a new splash pad is desired and what age level(s) it should be designed to accommodate; and,
- Employee Lunchroom & Washrooms – City to confirm whether a staff lunchroom and separate washrooms for employees need to be provided on-site.

It should be noted that the above items do not limit or constrain the overall Master Plan. Nevertheless, the final decisions should be confirmed prior to the start of detailed design.

3.3 DESIGN CRITERIA & CONSIDERATIONS

In preparing a new conceptual plan for Sandpoint Beach, a set of key criteria and considerations were established to help guide the design process, with due consideration for the objectives of: improving site safety, improving site facilities, and improving overall accessibility. The main criteria and considerations are outlined below.

3.3.1 SITE SAFETY

It has been well established that the main safety issue at Sandpoint Beach Park is the area at the westerly limit of the main beach, where a steep riverbed slope with strong currents accompanying undertows has led to several drownings and many rescue operations over the past 30 years. As a result, the west portion of the existing beach (approximately 75 metres of shoreline) has been fenced off and signed as unsafe for public swimming. A visual summary of this issue is provided in Figure 3 for reference purposes.

To address this issue, it is intended to relocate the beach east of the Main Facilities Building - away from the steep drop-off at the west end of the site. This would provide much greater separation between the publicly-accessible beach and the deep-water area, and would potentially make the beach easier for City lifeguards to monitor. Furthermore, to discourage the public from directly accessing the lake west of the Main Facilities Building, the Project Team is recommending that a continuous curb and/or wall be established along the shoreline – complete with guardrails and a waterfront pathway. Shore protection in the form of a low rock revetment could also be established along the face of the shoreline curb/wall to prevent undermining via erosion.

In our consultations with City staff, it was noted that the deep-water area at the west limit of the site is a popular site for anglers – some of whom are known to bypass the existing fencing and warning signage to access the deeper water. In an effort to discourage anglers from also bypassing the new shoreline guardrail, it is proposed to create a new fishing pier at the west limit of Sandpoint Beach Park – complete with an appropriately-sized platform and guardrails.

To address public safety concern and emergencies within the designated swimming area, three life guard towers are proposed to be located along the new beach - one of which would be a larger structure, equipped with first-aid supplies. A public announcement system could also be incorporated, if desired.

Further site safety recommendations for the park were received from the Windsor Police Service, noting in particular the need to preserve clear sightlines through the site and enhance overall visibility with appropriately-designed lighting. These recommendations were noted and referenced in the development of the new Master Plan.

3.3.2 BEACH RELOCATION / SHORELINE PROCESSES

In designing the relocation of the beach at Sandpoint Beach Park, care must be taken to ensure that the existing littoral processes (i.e., the longshore transport and deposition of sands and sediments) on Lake St. Clair are respected and accounted for in order to ensure that a stable beach profile can be maintained

on the site. Based on our historic knowledge of this area (as well as other properties along the south shore of Lake St. Clair), it is known that sands and sediments tend to be transported from east to west in the nearshore zone. As such, the Project Team recommends that the proposed shoreline alterations include the construction of new groynes or promontories at the west limit of the new beach(es) to encourage the deposition and retention of sandy material. A schematic diagram, illustrating this process, is provided in Figure 4.

The preferred design and configuration of the proposed groynes and/or promontories should be addressed in the subsequent Class EA for the shoreline alteration works.

3.3.3 SITE CONNECTIVITY

a) Riverside Drive Pedestrian Crossings

As part of the site safety recommendations that were received from the Windsor Police Service, it was noted that “high visibility pedestrian crossing points” should be established along Riverside Drive East adjacent to Sandpoint Beach Park in order to improve safety and connectivity to the site. In reviewing the previous studies that were compiled via the environmental inventory process, it was noted that new pedestrian crossings have already been recommended for the current study area in the City’s ongoing *Riverside Drive Vista Improvement Project* (IBI Group, January 2007 – hereafter: ‘Vista Study’).

The Vista Study evaluated the impacts and benefits of alternative Riverside Drive improvements through the current study area, with the objective of providing for safer and more attractive streetscapes along Riverside Drive. The final recommendations included various modifications to the cross-section and alignment of Riverside Drive East through the current site – including: new bike lanes, various intersection improvements, and the establishment of two new pedestrian crossings at Florence Avenue and Clover Street. The design concept for these two proposed crossings were described in the Vista Study as Secondary Nodes (N2). A summary of the proposed improvements to Riverside Drive through the current study area – including a depiction of a typical Secondary Node - is provided in Figure 5. Further details regarding the conceptual design and orientation of the proposed crossings are provided in Appendix D.

The new Master Plan for Sandpoint Beach Park has been developed based on the assumption that the improvements to Riverside Drive East recommended in the Vista Study will be fully implemented through the current study area.

b) Parking

The parking lot currently servicing Sandpoint Beach Park is located directly across Riverside Drive East from the existing beach, with access off of Florence Avenue. Based on feedback from City staff regarding typical usage of the parking lot, the capacity of the existing facility (i.e., 143 parking spaces) is considered sufficient for the purposes of the proposed Master Plan. Nevertheless, there are concerns that moving the beach eastward (i.e., away from the existing parking lot) will create new parking demand within the existing residential neighbourhood to the east, as park patrons will want to park closer to the beach.

To address this issue, the Project Team reviewed the existing on-street parking availability within the adjacent neighbourhood and identified several existing open spaces where new parking facilities could potentially be established. A summary of this undertaking is provided here in Figure 6.

It is recommended that a separate study be undertaken to determine the best solution for parking issues within the adjacent neighborhood.

c) Public Transit

The closest Transit Windsor bus stop to Sandpoint Beach is currently located at the northwest corner of Florence Avenue and Wyandotte Street East. This is approximately 560 metres from the existing beach.

The City's *2019 Transit Windsor Master Plan* proposed new local transit routes that will include a bus stop at the corner of Riverside Drive East and Florence Avenue, adjacent to the existing parking lot. These proposed routes are pending Council approval and may be implemented as early as 2023. The Project Team agrees that the establishment of a new bus stop at this location will greatly improve access to Sandpoint Beach Park for the general public.

3.3.4 ACCESSIBILITY

In order to maintain access to the lake at Sandpoint Beach for all, it is intended that the beach mats (i.e., Mobi-Mats) that the City has deployed in the past will be re-installed and potentially expanded upon at the new beach location. Furthermore, the entire site will be designed to meet the most recent version of the provincial *Design of Public Spaces Standards* (O. Reg. 191/11).

A report was also prepared and submitted to the Project Team by the Windsor Accessibility Advisory Committee, wherein they identified various opportunities for improved accessibility at the site, including: accessible picnic tables, drop off area and kayak launch, among many others. The recommendations in this report should be carefully considered during final detailed design of the park amenities. A copy of this report has been attached in Appendix E for reference.

3.3.5 INDIGENOUS HERITAGE

The current project site is located adjacent to a municipal recreational pathway, located on the south side of Riverside Drive, known as the 'Ganatchio' Trail. It is our understanding that this name is derived from an historic Onondaga name for Lake St. Clair.

In 1982, the Windsor-St. Clair Rotary Club assisted in funding the creation of the Sandpoint Beach Totem Pole, which is located roughly in the centre of the park, and serves as a focal point for the main facilities building. It was carved by a Nootkon artist, Wikinanish, in 22 weeks of work over 14 months of time. The log used for the pole was a red cedar, imported from British Columbia. The totem pole is currently in need of repairs, including new paint, concrete base repairs, and restoration of some missing carvings near the bottom.

The existing totem pole and the name of the adjacent municipal trail were intended to serve as a testament to the historic presence of the indigenous peoples in the area. As such, the Project Team has considered enhancing and/or expanding the recognition of indigenous culture at Sandpoint Beach Park (e.g., plaques,

playground and splash pad features, and/or art installations). In an effort to determine how this recognition could best be incorporated, the Project Team has contacted the local First Nations to offer consultation and solicit feedback regarding the Master Plan.

As of the date of issuance of this report, no formal feedback has been received from the local First Nations. Nevertheless, we strongly recommend that further consultation offers be extended prior to changing any existing site features or adding any additional amenities having an indigenous heritage component.

3.3.6 MAINTENANCE & STORAGE

The abandoned concession area in the centre module of the Main Facilities Building is currently being used primarily for storage. There is also a small secondary storage building on site, in the grassed park area immediately east of the beach. It is our understanding that in the off-season, some beach-related items are also stored off-site due to a lack of stage space at the park.

To address these issues, the Master Plan proposes a new maintenance/storage building – to be located at the west end of the site. This building should be designed to accommodate the storage needs for the entire site - thus freeing up the main building for other programming uses, such as a concession stand, an equipment rental location, storage lockers, or a lunchroom for employees.

Based on our discussions with the City, it is understood that the following items would ideally be stored on-site:

- An ATV;
- Beach grooming items;
- Beach lines;
- Mobi-mats; and,
- Lifeguard stations.

The maintenance building also provides an opportunity to potentially include additional washrooms and/or employee lunch/locker rooms, if needed. The size of the building should be based on the final storage and programming needs for the site.

Site maintenance is another issue that was frequently mentioned in the feedback comments. In order to maintain a clean and appealing beach, the City will need to determine a clear maintenance schedule for the site. This will include the regular removal and off-site disposal of debris and lake vegetation that will inevitably collect on the beach and protective groyne structures.

3.3.7 LANDSCAPING

The final landscaping plan for Sandpoint Beach Park should be designed to support an urban active park environment. In order to preserve views through the site, the plan should consist primarily of deciduous tree plantings, with shrubs and/or conifers to be included only where a screening or buffer function would be appropriate (i.e., adjacent to the neighbouring properties). A large variety of tree species should be used in case any one species becomes subject to a disease or insect infestation in the future. In such a case, the balance of the trees may survive.

The Master Plan has proposed a tree layout with small groups of 3 to 5 trees, clustered in such a way that open spaces will be created, providing views through the site to the water. The species should generally be tall trees with the lower branches removed to provide for viewing beneath the tree canopies. The tree layout is intended to be sensitive to the views from the houses south of Riverside Drive and from Riverside Drive itself. That being said, the area should not be left completely open and devoid of trees.

During detailed design, if small planting beds are incorporated into the landscaping plan to support the overall functionality of the site (i.e., for directing traffic and/or providing screening), they should consist mainly of grasses - which would be appropriate given the sandy, desert-like nature of the site. In general, the plantings should be lighter in the beach area to provide more sun (as would be expected at a beach), but augmented with areas of clustered trees providing some shade to those who would prefer it. We anticipate more plantings on the park side of the site, where shade can be provided anywhere in the grassy areas.

Many of the existing trees at the east end of the proposed beach area will likely be lost due to the necessary changes in grade associated with the beach relocation. The existing trees adjacent to the east property line should be preserved and maintained. During the final design process, any existing healthy trees that could be saved should be identified and incorporated into the landscaping plan.

The west end of the existing site between Riverside Drive and Lake St. Clair is referred to in the conceptual plan as a ‘wildlife corridor’. The area consists primarily of long grasses, trees and shrubs. It currently serves as a buffer between the public beach and the commercial gravel storage site immediately to the west. This area is also being used by Environment and Climate Change Canada (ECCC) to study the migration and nesting of tree swallows. The Master Plan includes provisions to maintain and enhance this wildlife corridor along the west end of the property.

3.4 CONCEPTUAL DESIGN

Based on the design criteria and staff feedback outlined above, the Project Team developed a conceptual Draft Master Plan for Sandpoint Beach Park. A copy of this plan is attached as Figure 8.

This plan was used as the basis for soliciting feedback from the public – as outlined in the public consultation process described below.

4.0 PUBLIC CONSULTATION

4.1 PUBLIC INFORMATION CENTRE (PIC)

A PIC was convened on 19 May 2022 at the Riverside Sportsmen Club – located just across Riverside Drive East from the project site. The public and stakeholders were welcomed to stop by to review the proposed plan, ask questions of the Project Team, and provide feedback. Attendees were also invited to fill out a survey and return it to the Project Team. The PIC was well attended, with 84 people officially signed in. Many of the attendees were local residents who stayed throughout the entire afternoon and evening sessions.

Those who could not attend the PIC were able to view the same information on the City of Windsor’s website. The website also included a link to the survey that could be completed online.

The following summarizes the information that was contained on each of the 12 information panels that were on display at the PIC - with a brief explanation concerning the purpose and objectives of each panel:

- Welcome (Panel 1) – This panel was intended to welcome attendees to the PIC, explain the comment sheets, and introduce the Project Team.
- Background, Project Objectives & Process (Panel 2) – This panel provided relevant background information on the project as well as an explanation of the Master Plan process.
- Site Location (Panel 3) – This panel identified the Study Area and provided general information regarding the existing site.
- Site Considerations (Panel 4) – This panel depicted scope of the known safety issue associated with the current beach location (vis-à-vis the deep water area) and illustrated the potential benefits of moving the beach eastward.
- Existing Building and Programming (Panel 5) – This panel presented the layout and functions of the existing buildings on the site. It also discussed the proposed programming desired for the building.
- Archaeological and Cultural Heritage (Panel 6) – This panel was intended to discuss the existing Totem Pole on the site. It highlights the history of Totem Pole and its current condition.
- Parking Analysis & Public Transit (Panel 7) – This panel was intended to illustrate the existing parking lot location relative to the beach site, as well as the potential new transit stop at the corner of Florence Ave. and Riverside Drive. Given the known parking issues along Clairview Ave, alternative parking locations were identified by the Project Team. The parking areas were not presented as proposed parking areas, but identified as potential parking opportunities.
- Riverside Drive Crossings (Panel 8) – This panel was intended to present the Vista Study recommendations that were approved for Riverside Drive through the project site in 2007.
- Proposed Master Plan (Panels 9-11) – These panels presented the Site Concept Plan for the study area. They also provided information on the proposed programming, along with photos to illustrate certain site features and amenities.
- Next Steps (Panel 12) – This panel explained that comments would be accepted on the project for a period of two weeks and that all information submitted to the Project Team would be made part of the public record for the project.

A copy of all of the display materials that were presented at the PIC can be found in Appendix F.

4.2 PUBLIC FEEDBACK SUMMARY

This section of the report presents the results of the survey / questionnaires that were received at the PIC and online through the City's website. Comments were welcomed on the proposed Master Plan for two a period of weeks after the PIC (i.e., from 19 May to 2 June 2022).

A large number of comments were received from the public over the course of the consultation period. Approximately 205 people responded in total. The following comments are representative of the overall feedback that was received:

- Love the overall plan and the direction for the site;
- New site will need a better maintenance plan (geese poop, beach debris);

- Too many shut downs for water quality (e-coli) issues;
- Increased parking required in the neighbourhood;
- Additional crosswalk needed at Clover Street;
- Bike racks needed;
- Playground and Splashpad are desired features;
- Washrooms need updating;
- Accessible kayak launch requested;
- More shade/trees needed;
- Less trees to keep views of the water open;
- Keep and/or expand naturalized area;
- Add palm trees;
- Excited for a safer beach;
- Does not think moving the beach will help with safety;
- Keep or expand beach sports (volleyball courts);
- Outdoor shower and foot wash station is needed;
- Keep Stop 26 for Kayak use only;
- Area for fishing requested;
- Food trucks, kiosks and concession stands needed;
- More benches and picnic tables throughout, and;
- Make the park dog friendly / No dogs allowed;

In reviewing the public comments, it was noted that the planting of palm trees along the new beach was requested by several respondents. The Project Team does not recommend the use of artificial trees or species that are not common to the region as part of the final landscape plan. In the interest of environmental sustainability, it would be preferable to include plantings which are native to the area and play an active role in the natural environment.

A full analysis of the comments as well as copies of all surveys (digital and paper) are attached in Appendix G.

5.0 SANDPOINT BEACH PARK MASTER PLAN

5.1 PLAN AMENDMENTS / FINAL MASTER PLAN

After careful consideration of the feedback received through the various sources outlined above, the Project Team revised and finalized the new Sandpoint Beach Park Master Plan, which is attached here as Figure 9. As illustrated, the final plan includes the following amendments:

- The proposed fishing pier at the west end of the site has been realigned to minimize potential conflicts with the neighbouring gravel storage facility;
- The proposed wildlife corridor has been expanded and enhanced;
- A smaller building footprint is proposed for the new storage/maintenance building at the west end of the site;
- The area around the proposed playground and pavilion structure has been realigned to improve traffic flow and functionality;

- A designated bicycle parking area has been established next to the Main Facilities Building;
- More park benches and picnic tables have been added to the overall plan;
- Beach volleyball courts have been added to the new beach area;
- The rock groyne and trellis structure defining the kayak launch area at Stop 26 beach have been realigned to discourage intrusions into the neighbouring property to the east; and,
- The proposed tree plantings on the site as a whole have been adjusted to more accurately reflect the landscaping recommendations and help preserve views of the lake.

In reviewing the above, it should be understood that not all of the comments and recommendations received from the public could be accommodated in the final plan. In making the final decisions, the Project Team did its best to strike a balance between the various interests, while putting a priority on items that would address the overall project objectives of improving site safety, accessibility, and aesthetics.

5.2 PROJECT PHASING & BUDGET ESTIMATES

Based on the concept depicted the final Master Plan, the Project Team is recommending that an overall budget in the range of **\$12 Million** be set for this project.

The preliminary cost estimate can be broken down as follows:

A) Shoreline Works - Preliminary Estimate: \$1.65 Million

Scope of work includes: rock revetments, fishing pier, steel sheet piling, railings, beach excavation & regrading, etc.

B) Site Works - Preliminary Estimate: \$2.2 Million

Scope of work includes: Site preparation, grading, concrete flatwork, drainage, pathways, drop-off area, utilities & site services, curb & gutter, etc.

C) Structures - Preliminary Estimate: \$2.25 Million

Scope of work includes: Renovations to the existing main building, construction of a new maintenance/storage building, lifeguard stations, trellis structures, totem pole restoration, etc.

D) Recreational Features - Preliminary Estimate: \$1.85 Million

Scope of work includes: New splash pad, new playground structure and new pavilion and recreation features.

E) Landscaping - Preliminary Estimate: \$1.25 Million

Scope of work includes: Trees & plantings, lawn areas, fencing, lighting, site furnishings, etc.

F) Contingency/Engineering – 30% of the Construction Costs: \$2.8 Million

Includes engineering, contract administration, project contingency and approvals.

Higher-end finishes and materials were assumed when preparing the budget estimate. The budget does not include HST. A more detailed breakdown of the preliminary budget is attached in Appendix H.

In reviewing the above, it should be noted that the improvements to Riverside Drive East through the current study area that were recommended via the Vista Study (i.e., the bike lanes, intersection improvements, and new pedestrian crossings) have not been included as part of the Sandpoint Beach Park budget. For the purposes of this Master Plan, it has been assumed that those items will be budgeted and prioritized separately.

6.0 PHASING, APPROVALS & IMPLEMENTATION

6.1 PROJECT PHASING

In order to address the primary issue of site safety, the Project Team strongly recommends that the relocation of the beach and associated site works (including the shore protection works, excavation & regrading, flatwork and landscaping) be made the first priority in any phasing scheme for this project.

6.2 AGENCY APPROVALS & CONSULTATIONS

In order to proceed with construction of the proposed works, approvals will be required from the following agencies:

- Essex Region Conservation Authority (ERCA) - Permit required due to the site's location within the regulated area of the Detroit River/Lake St. Clair shoreline. Pre-consultations have commenced with ERCA staff and some initial feedback has been received.
- Department of Fisheries and Oceans Canada (DFO) – Ensures that no person carrying out any works, activities or undertakings below the high-water mark results in the harmful alteration, disruption or destruction (HADD) of fish habitat as per subsection 35(1) of the *Fisheries Act*. DFO also ensures the protection of federally-listed Threatened or Endangered aquatic species under the *Species at Risk Act* (SARA).
- Ministry of the Environment, Conservation and Parks (MECP) - Ensures that the impacts of the project do not contravene Section 9 (species protection) or Section 10 (habitat protection) of the *Endangered Species Act* (2007) for species provincially listed as Threatened or Endangered.
- Site Plan Control – Prior to detail design, a site application for the proposed works will need to be submitted to the City's Planning Department for review and approval. This is triggered by the buildings and parking modifications proposed in the Master Plan.

6.3 RECOMMENDATIONS & IMPLEMENTATION

Based on the feedback received through the Public Consultation Process, the Project Team recommends that the following actions be taken by the City to prepare for implementation of the Sandpoint Beach Park Master Plan:

- A full list of items that the City wishes to be stored on-site should be determined prior to final sizing of the proposed maintenance building;
- The various site programming issues identified in the Functional Program Report should be reviewed and resolved (see Appendix C);

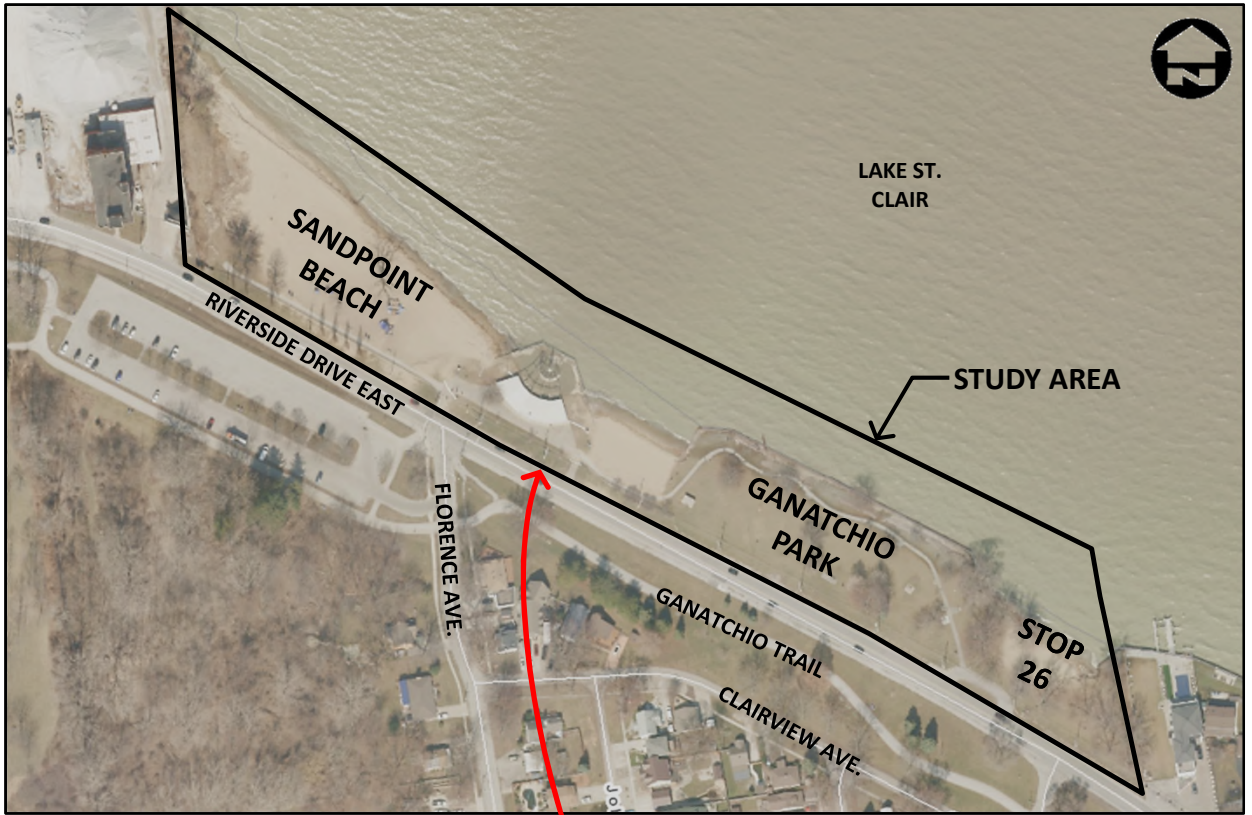
- A study should be undertaken to address the parking issues that were noted in the residential neighbourhood immediately to south of the site;
- Further efforts should be made to engage with local First Nations to obtain feedback and input prior to making any changes to the indigenous heritage representation in the park;
- A clear and detailed beach maintenance program should be prepared for the site – with an emphasis on beach grooming and debris collection/disposal to maintain a clean and appealing beach site for the public and the neighbours; and,

Upon completion of the above, we recommend that the City of Windsor proceed with implementation of the Master Plan by:

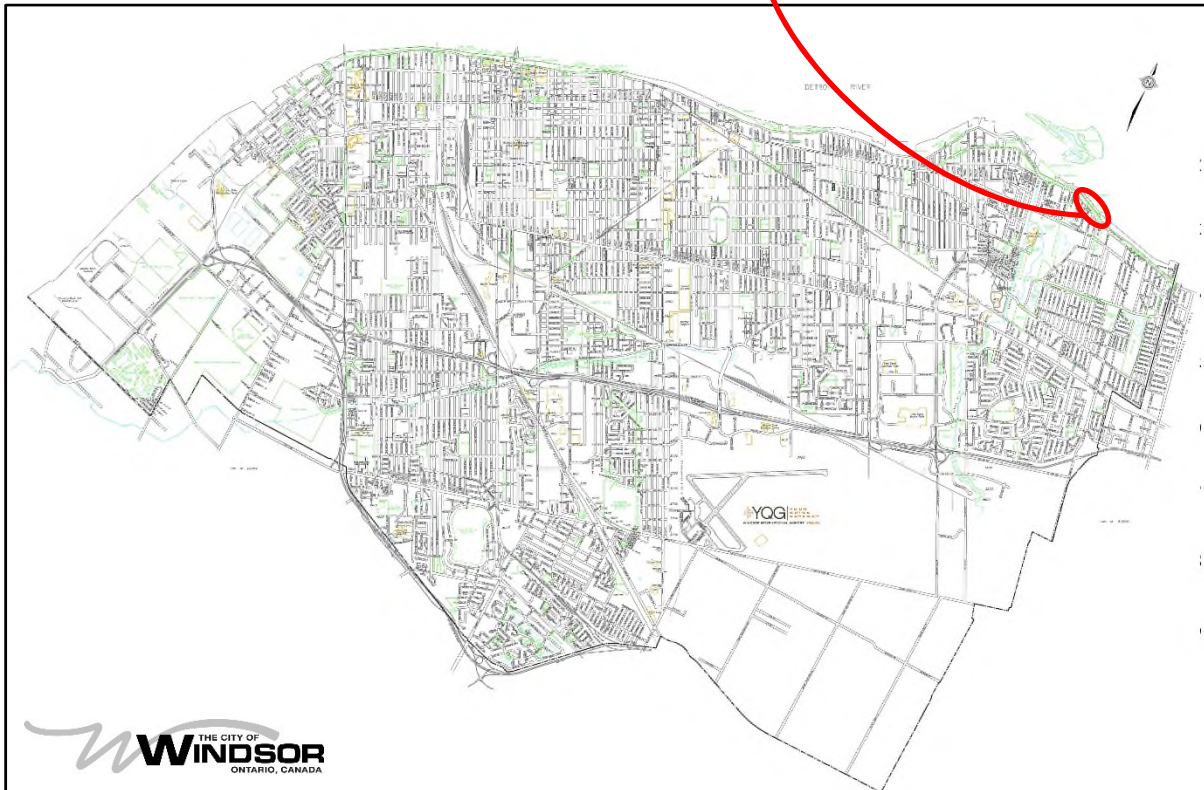
- Confirming the desired phasing strategy;
- Proceeding with implementation of the improvements to Riverside Drive East through the current study area as proposed in the Vista Study;
- Retaining a qualified team of consultants to prepare functional and detail designs for each of the project components and finalize all necessary approvals; and,
- Proceeding to tendering and construction of the proposed works.

It should be noted that a Class Environmental Assessment (EA) was completed for the shoreline improvements identified as part of the Master Plan for the site. The Preferred Solution and all recommendations as a result of the EA should be followed as part of the implantation of the Master Plan.

FIGURES



SITE PLAN

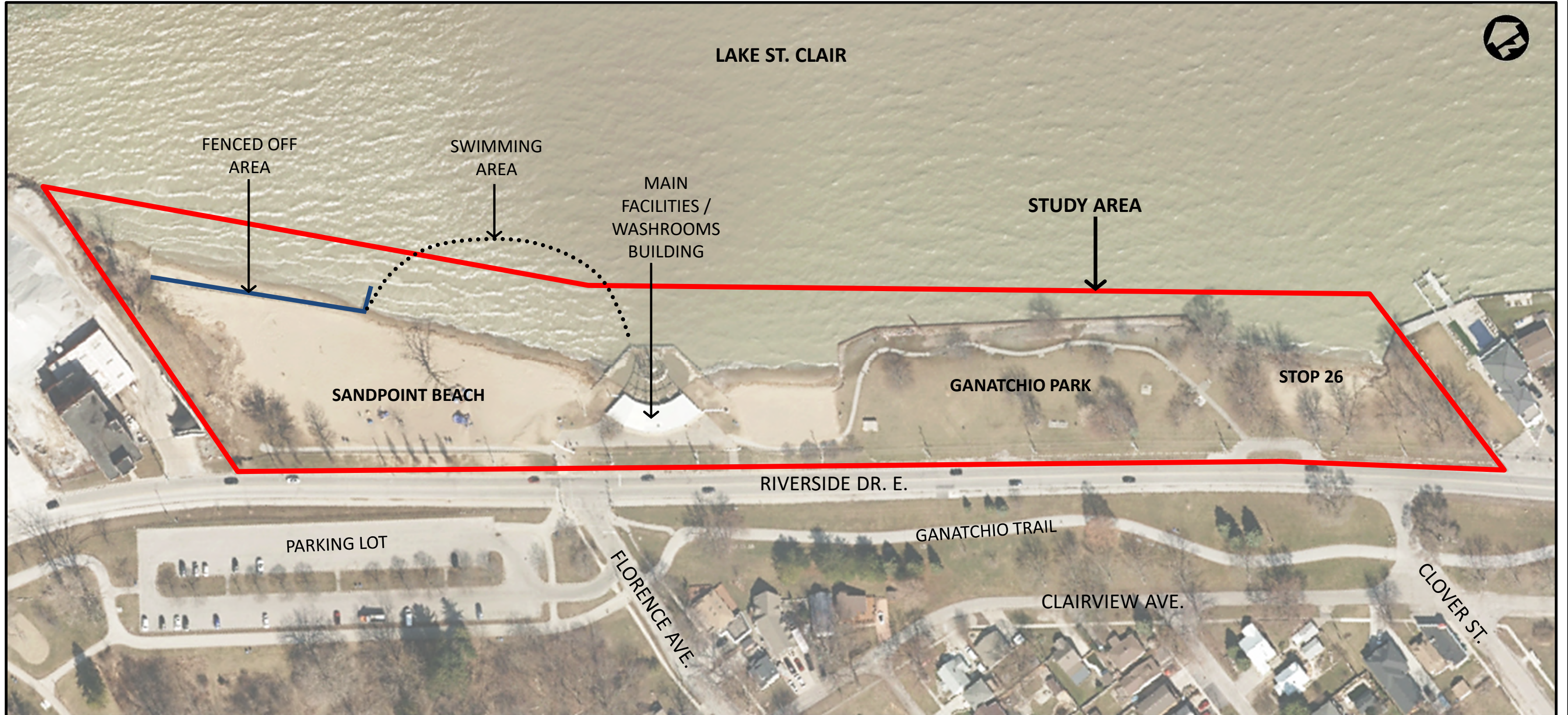


CITY OF WINDSOR MAP



Title	LOCATION PLAN		Date	JULY 2022
	Project	SANDPOINT BEACH PARK MASTER PLAN		Scale
		Project No.	21-050	

FIGURE
1



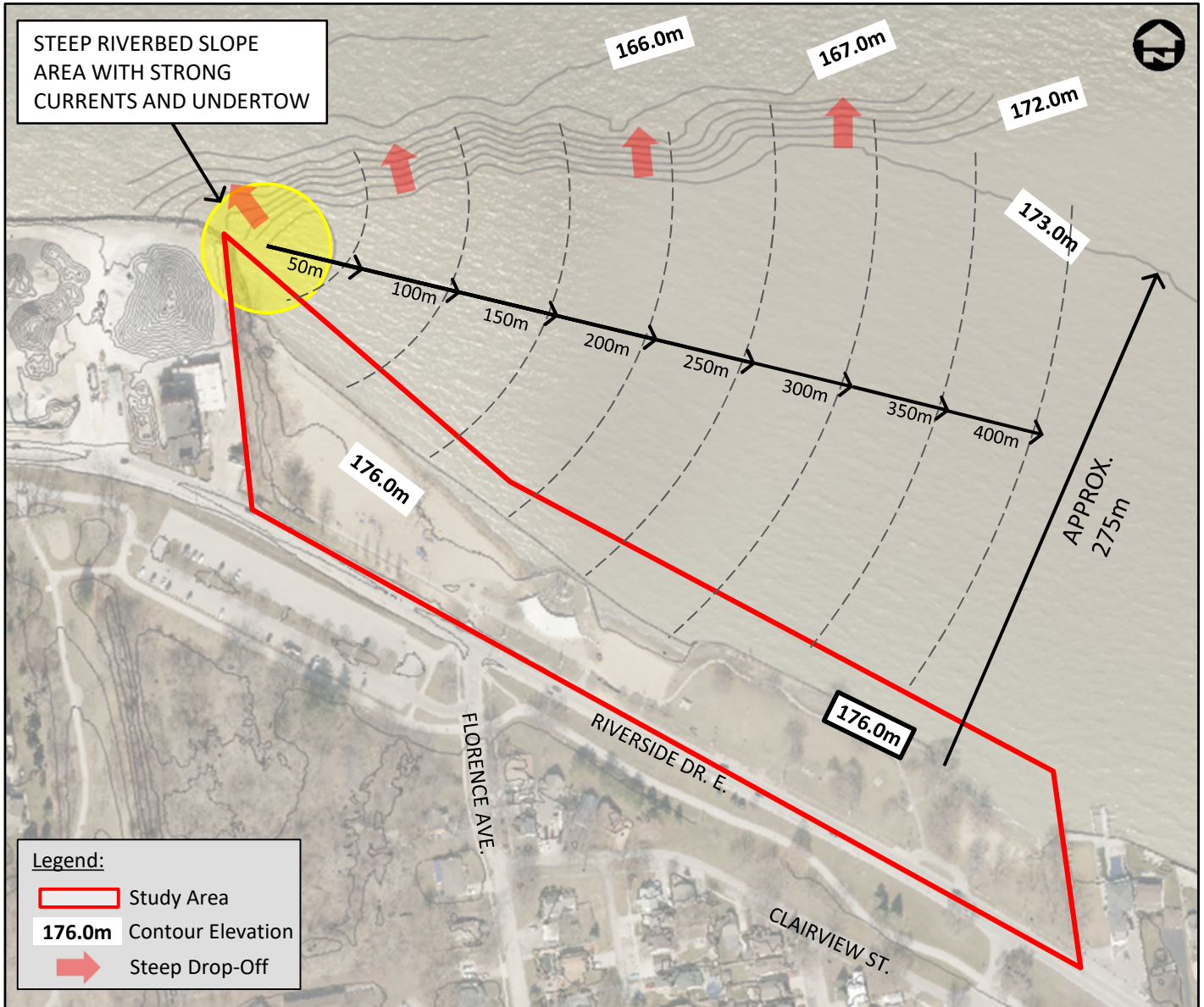
The Study Area is comprised of Sandpoint Beach, Ganatchio Park and Stop 26 Park. The three areas are commonly referred to as **Sandpoint Beach Park**.



Title	SITE PLAN – EXISTING CONDITIONS	Date	JULY 2022	FIGURE 2
	Project	SANDPOINT BEACH PARK MASTER PLAN	Scale	
			Project No.	



FENCED OFF AREA ALONG THE BEACH



DISTANCES FROM STEEP DROP OFF AREA



Title	DEEP WATER / PROHIBITED ACCESS AREA
	Project
SANDPOINT BEACH PARK MASTER PLAN	

Date	JULY 2022
Scale	NTS
Project No.	21-050


FIGURE
3



LAKE ST. CLAIR

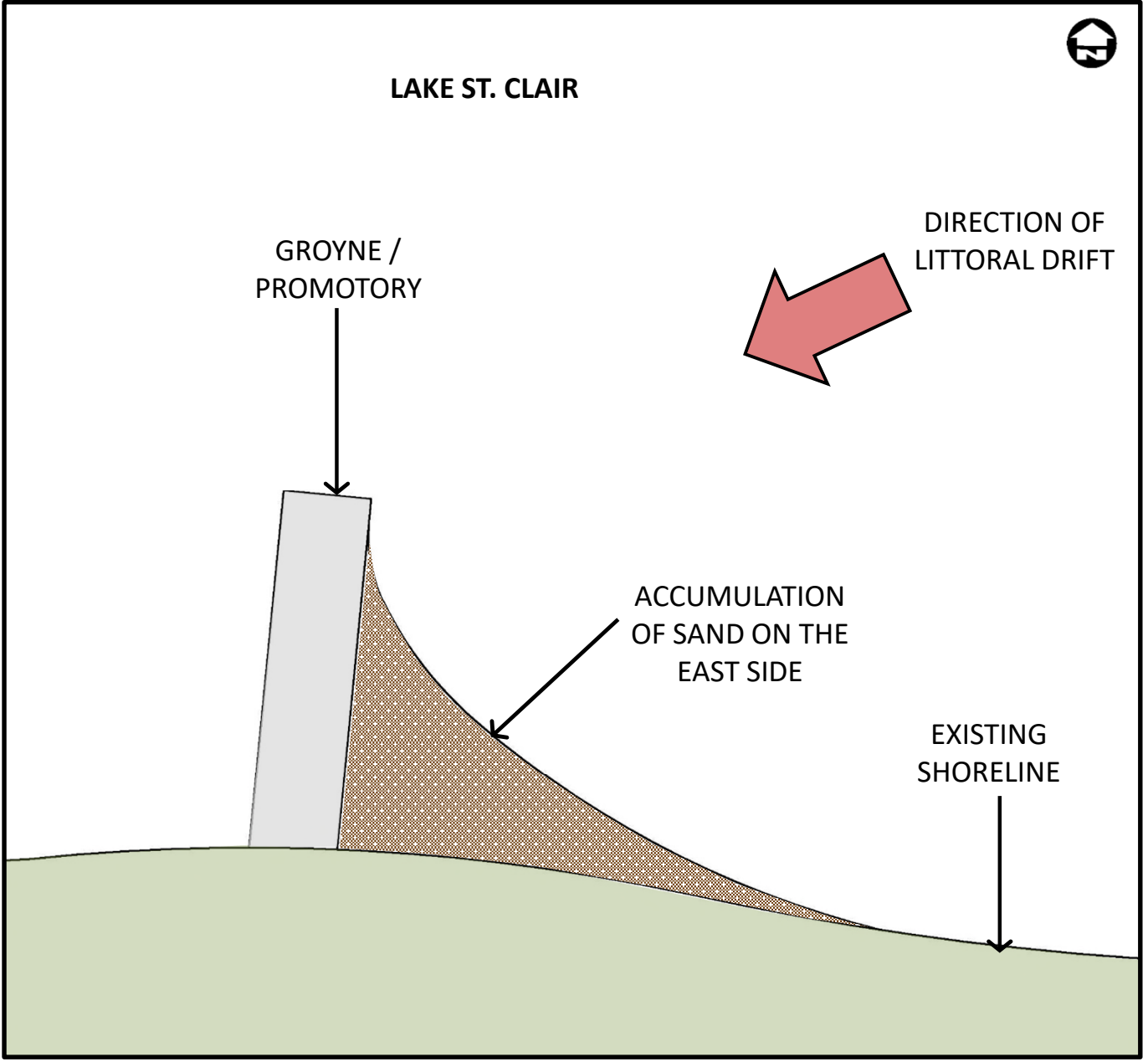
GROYNE / PROMOTORY

DIRECTION OF LITTORAL DRIFT



ACCUMULATION OF SAND ON THE EAST SIDE

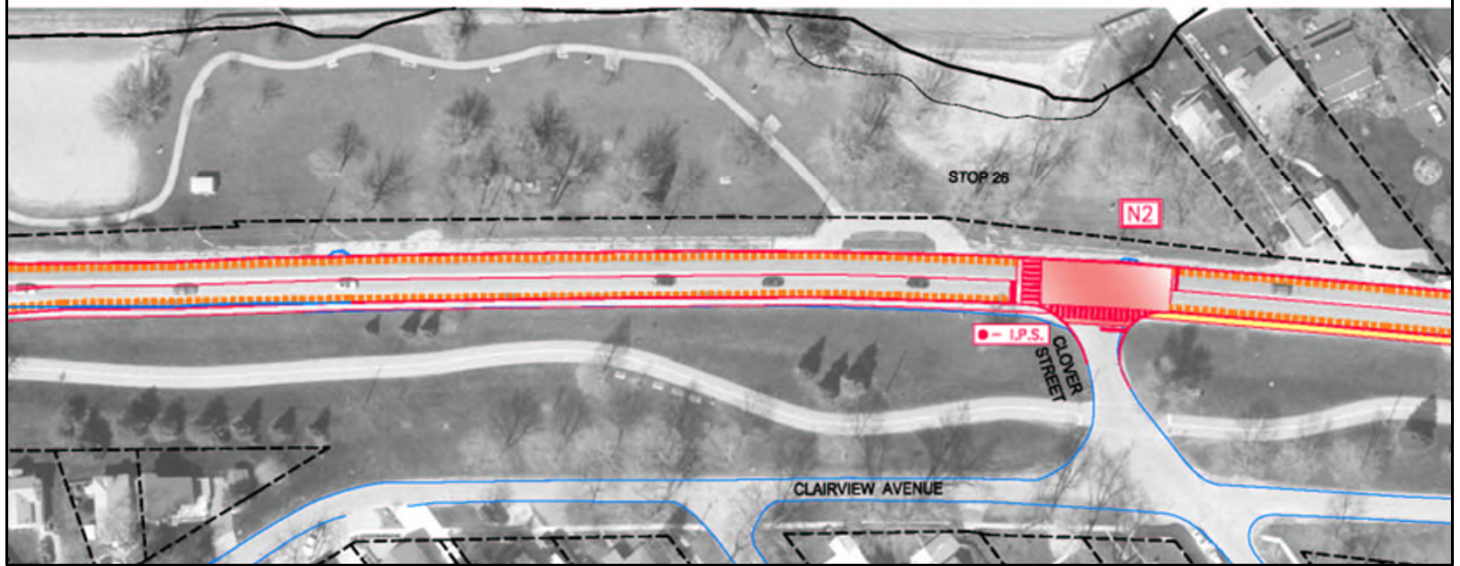
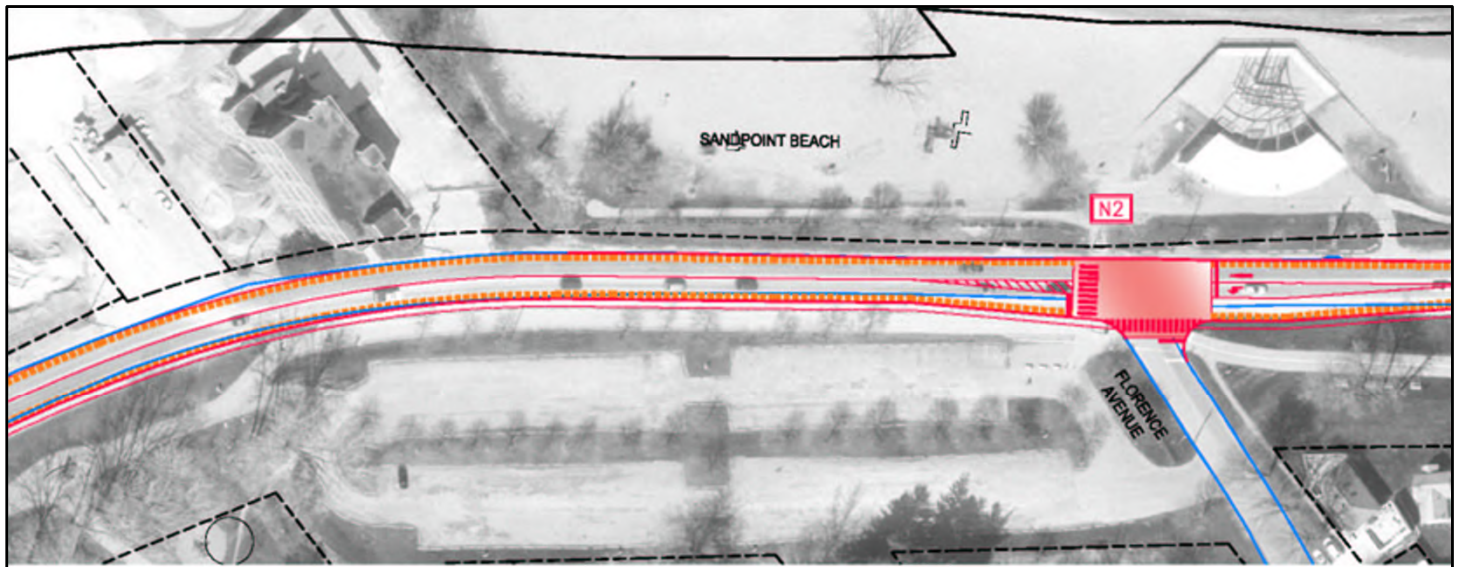
EXISTING SHORELINE



Title	LAKE ST. CLAIR – TYPICAL LITTORAL PROCESS
	Project
SANDPOINT BEACH PARK MASTER PLAN	

Date	JULY 2022
Scale	NTS
Project No.	21-050

FIGURE
4



PROPOSED RIVERSIDE DRIVE ALIGNMENT



EXAMPLE OF NODE 2 INTERSECTION

NOTE: IMAGES FROM RIVERSIDE DRIVE VISTA IMPROVEMENT PROJECT



Title	RIVERSIDE DRIVE VISTA IMPROVEMENT PROJECT
	Project
SANDPOINT BEACH PARK MASTER PLAN	

Date	JULY 2022
Scale	NTS
Project No.	21-050

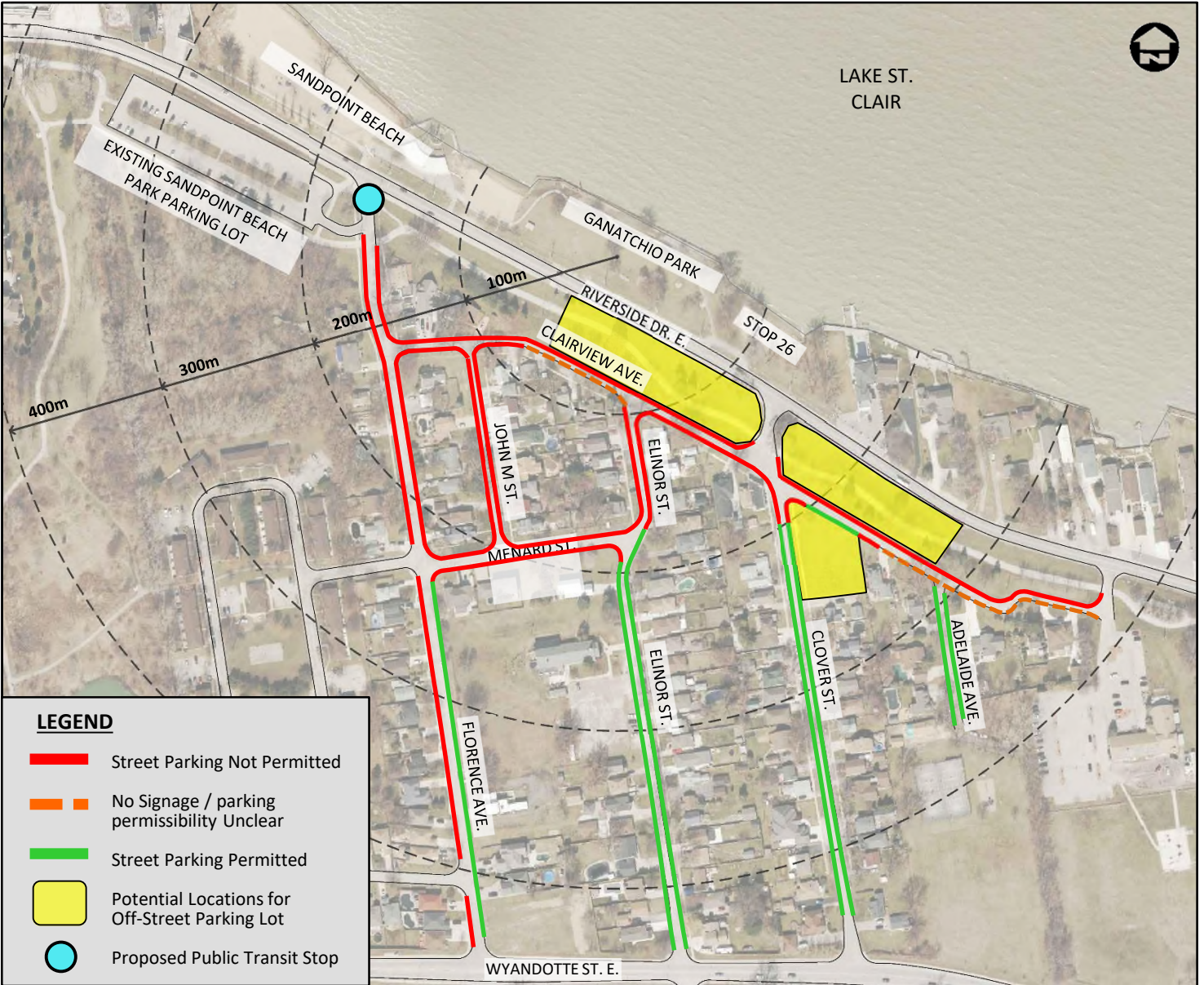
FIGURE
5



Existing Parking Lot

- Includes 143 vehicle spaces
- Center of existing parking lot to center of the site = 270m (approx.)

EXISTING PARKING LOT



NEIGHBOURHOOD PARKING

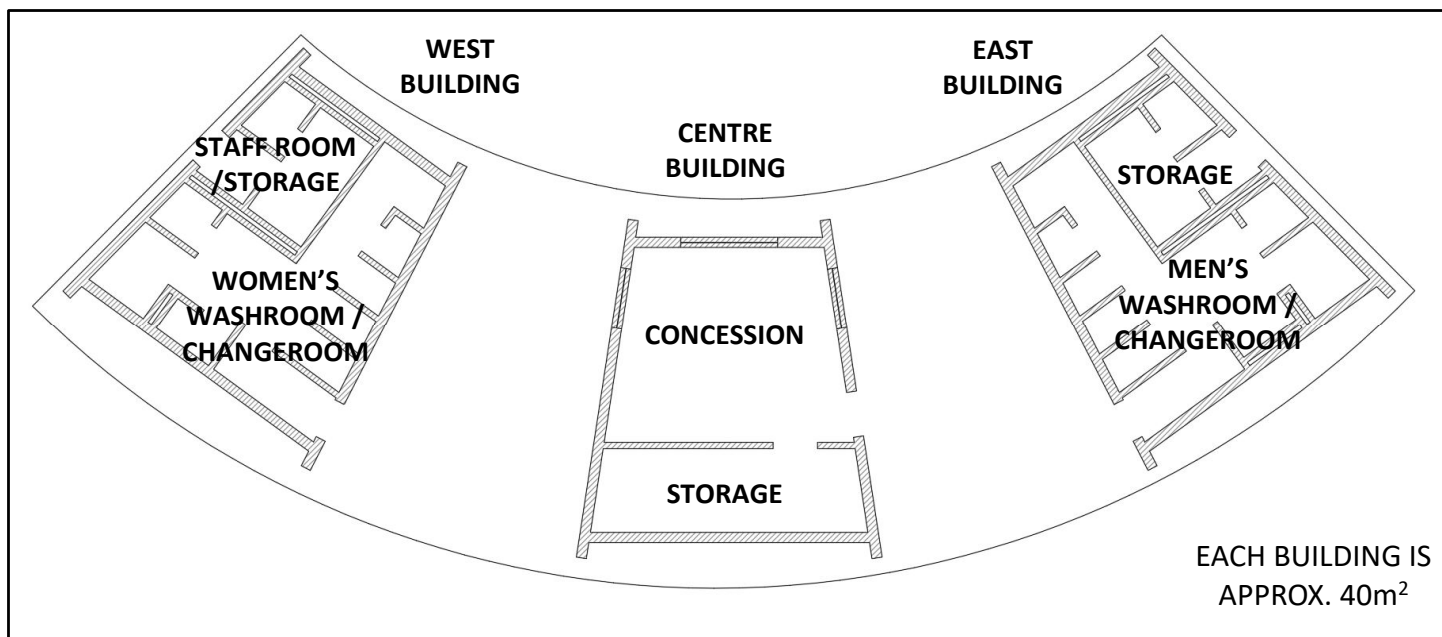


Title	PARKING ASSESSMENT	
	Project: SANDPOINT BEACH PARK MASTER PLAN	
Date	JULY 2022	
Scale	NTS	
Project No.	21-050	

FIGURE
6



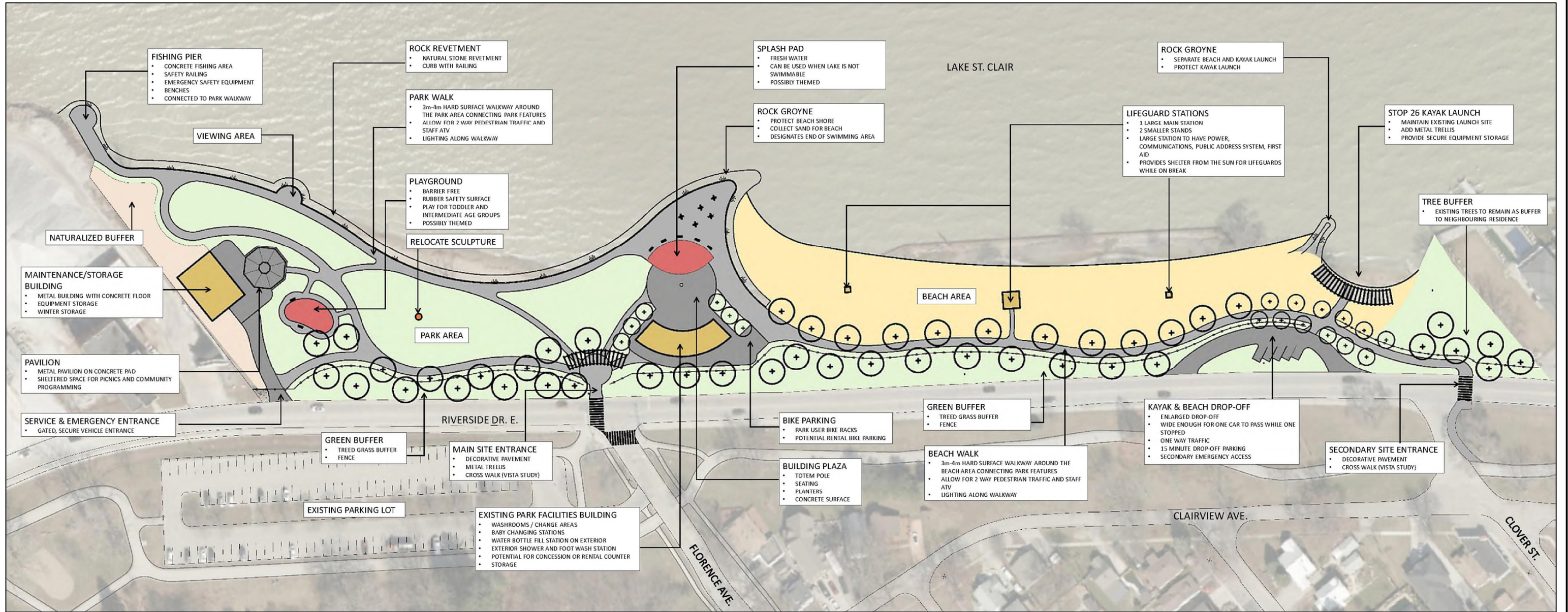
MAIN FACILITIES BUILDING (LOOKING WEST TOWARD THE EAST BUILDING)



MAIN FACILITIES BUILDING LAYOUT AND USES



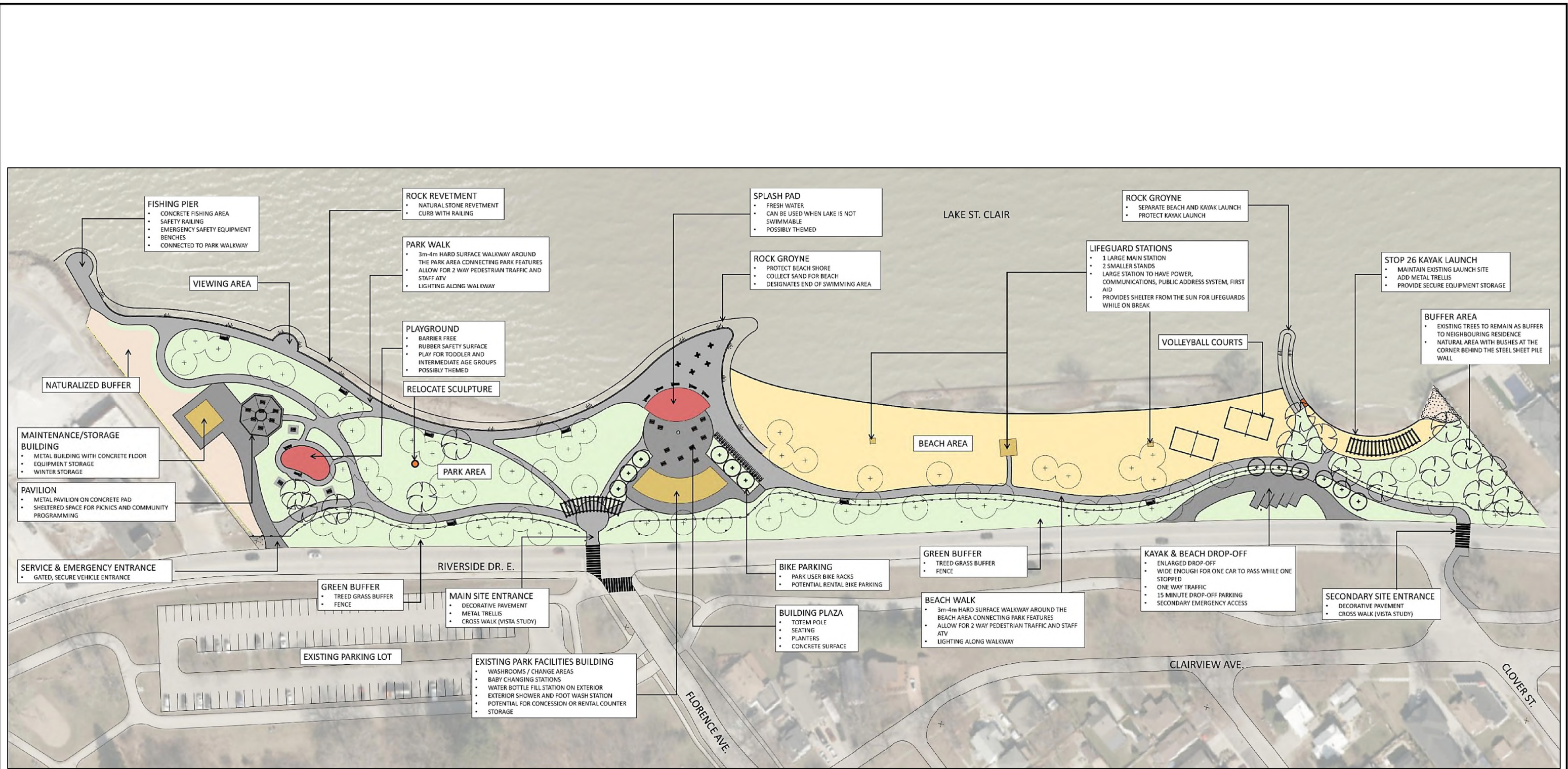
Landmark Engineers Inc.	Title	MAIN FACILITIES / WASHROOM BUILDING	Date	JULY 2022	FIGURE 7
	Project	SANDPOINT BEACH PARK MASTER PLAN	Scale	NTS	
			Project No.	21-050	



This plan was presented at the Public Information Centre and was available for review on the City of Windsor's website.



Title	SANDPOINT BEACH PARK DRAFT MASTER PLAN		Date	JULY 2022	FIGURE 8
	Project	SANDPOINT BEACH PARK MASTER PLAN		Scale	
		Project No.	21-050		



This plan has been updated to reflect the comments received from the draft plan.



Title	SANDPOINT BEACH PARK MASTER PLAN		Date	JUNE 2022	FIGURE 9
	Project	SANDPOINT BEACH PARK MASTER PLAN		Scale	
		Project No.	21-050		

APPENDIX A

SITE PHOTOGRAPHS / EXISTING CONDITIONS



PHOTO 1: PARKING LOT – LOOKING WEST FROM FLORENCE AVE.



PHOTO 2: MAIN SITE ENTRANCE - RIVERSIDE DRIVE EAST AND FLORENCE AVE. INTERSECTION



PHOTO 3: MAIN FACILITIES / WASHROOM BUILDING (FRONT OF BUILDING) & TOTEM POLE



PHOTO 4: MAIN FACILITIES / WASHROOM BUILDING (BACK OF BUILDING)



PHOTO 5: TOTEM POLE – DAMAGE AT THE BASE



PHOTO 6: WASHROOM IN MAIN BUILDING



PHOTO 7: LIFEGUARD BREAK ROOM / STORAGE AREA IN MAIN BUILDING



PHOTO 8: ABANDONED CONCESSION AREA IN MAIN BUILDING (USED FOR STORAGE)



PHOTO 9: NATURALIZED AREA ALONG THE WEST END OF THE SITE



PHOTO 10: SANDPOINT BEACH LOOKING WEST – NO SWIMMING AREA



PHOTO 11: SANDPOINT BEACH AND PLAYGROUND AREA WEST OF THE MAIN FACILITIES BUILDING



PHOTO 12: SANDPOINT BEACH EAST OF THE MAIN FACILITIES BUILDING



PHOTO 13: GANATCHIO PARK – WALKWAYS / BENCHES / SCULPTURE



PPHOTO 14: STORAGE BUILDING IN GANATCHIO PARK



PHOTO 15: STOP 26 BEACH - LOOKING EAST FROM GANATCHIO PARK



PHOTO 16: STOP 26 BEACH – LOOKING SOUTH WEST FROM THE SHORELINE



POTO 17: DROP OFF AT EAST END OF THE SITE



PHOTO 18: SOUTH SIDE OF GANATCHIO PARK ALONG RIVERSIDE DRIVE
LOOKING WEST

APPENDIX B

CITY ADMINISTRATION COMMENTS
AND RECOMMENDATIONS - SUMMARY

DEPARTMENT	POSITION	COMMENTS
INTERNAL		
Traffic Operations, Transportation Planning	Senior Manager Traffic Operations & Parking	<p>1. Please ensure the alignment of the pedestrian access north of Riverside Drive at Florence Ave. is lined up with the existing crosswalk. Currently it is shown a little closer towards the centre of the intersection. We want people walking inside the crosswalk. Very slight but just to</p> <p>2. Issue with the layout at Clover. The opening to the driveway is too close to where the pedestrian access comes out. Creates a safety issue with the proposed pedestrian crossing. People will mistake the pathway for the vehicle entrance and also people will pay less attention</p> <p>3. Additionally at Clover, the path from the beach also needs to line up with either the east or west side of Clover. We cannot have the pedestrian crossing in the centre of the intersection. The opening to the path should also be smaller to ensure cars to not attempt to drive onto</p> <p>4. Confirm type of PXO, has this been confirmed that it is warranted?</p> <p>5. Finally, also at Clover, cannot support crossing people to the south side of Riverside Drive where there are no pedestrian facilities. There needs to be a path or something coming from the trail up to the</p> <p>6. The only other comment is that this is going to create an even worse parking issue for people on Clover. They already deal with a problem caused by the ice cream shop and this will make the situation worse.</p>
	Sr. Transportation Planning Engineer	<p>1. South of Wyandotte, Florence and Clover are both going to be extended; timing is unconfirmed (development-driven). Consultant is currently working on TIS, expect connection may be soon.</p> <p>2. For the road extensions, we've told consultant to take into account the road classifications of the existing sections of Florence (Class 2 Collector) and Clover (Local) between Wyandotte and Riverside Drive, and to recommend whatever they need to (e.g. some sort of traffic calming) to make sure that the traffic volumes on these existing sections stay in the acceptable range for their classification. We've had some inquiries from residents on Clover north of Wyandotte who are worried about traffic volume increases when Clover gets extended.</p> <p>3. If we're successful at keeping volumes on Clover down, then there shouldn't be anything needed for improvements at Clover & Riverside (not for traffic capacity, anyhow).</p> <p>4. We haven't reviewed any of the intersections here against the PXO warrant. That being said, Florence and Clover are both identified as pedestrian nodes in the Riverside Vista EA, so there's always been the intent to provide some sort of pedestrian crossing here. What the</p>
	Sr. Transportation Planning Engineer	<p>5. I agree that there should be some sort of pedestrian connection on the south side of Clover. Ideally, a multi-use trail from the Ganatchio Trail to Riverside Drive should be provided at least. It would also probably make sense to provide a sidewalk connection from the Ganatchio Trail to the existing sidewalk on Clover further south.</p> <p>6. Consideration for future bike lockers in the bike parking area would be nice. Bike Parking Policy is still being developed, but a destination like this would be a good candidate for bike lockers once we get the</p>

<p>Traffic Operations, Transportation Planning</p>	<p>Parking Services Coordinator</p>	<p>The streets that the consultant say are ok for parking are all no curb and gutter. Which is technically “parked on boulevard” and or “Parked on City property without consent” ticket able offences enforced through a complaint call basis which is a regular occurrence during Ice Cream season. To accept these in the report and possibly you passing this info along in an open house forum may be misleading. If we are in a wet period and a beach goer parks here, damage to property may occur</p> <p>There are technically no parking restrictions on Clover, however, these are non maintained shoulders. The more used the boulevard is for parking, the more ruts and pot holes are created. Edge of payment breaks off, as the edges are not supported with proper foundation to support cars driving over them in great numbers.</p> <p>The enforcement portion that will come into effect is blocking driveways. We regularly use the apex of a curb cut to determine if a driveway is being blocked. With no curb the residents will be calling in for</p> <p>There is also a community mailbox and blocking this is enforceable. This one has signage but the others streets do not. According to the Parking bylaw 9023, you can not park on any boulevard. These cars already in the photo are technically all in contravention, however, we do not go in and disrupt normal parking procedures, unless complaints</p> <p>Some of the properties have a crushed stone pad on the ROW, illegal yes, but have never been bothered until complaints start coming in from the resident who keeps it up and a beach goer parks there. Then Operations comes along and issues orders for removal. Some areas remain as grass with no support for vehicle weight causing the ruts with</p>
<p>Parks, Recreation, Culture</p>	<p>Executive Director Rec & Culture</p>	<ul style="list-style-type: none"> • I am aware that one of the goals is to achieve Blue Flag status for Sandpoint Beach; the new concept should assist in us meeting the 33 environmental, water quality, environmental management and safety criteria. The only area that I feel may still be a challenge is water quality, which is mostly out of our control, but the relocation of the swimming area should assist with that; • The included storage for the beach lines and ATV etc... is great; we will likely need new beach lines based on the size of the new swimming area but the amount of line should remain about the same – we will just • Accessibility is a component of the Blue Flag program and continuing to provide beach matting so visitors can easily cross the sand will need to be included; we have matting that we install and remove seasonally – this could continue to be used; • We currently have 2 lifeguard chairs on the west beach and one on the east beach; the new design would require a minimum of two, and I prefer the lifeguard station that was presented as an option over a chair; lifeguard stations can be designed so they are movable and can be • Change rooms do not need hooks, in my opinion. We do not want to encourage anyone to leave items in those areas; towel hooks outside of showers are a good idea; • I prefer universal change room options over male/female/family and it is important that they are accessible; • If change rooms/washrooms are male/female (instead of universal) a minimum of one change table should be in each change room/washroom and if possible the option of at least one adult change • An outdoor shower and/or foot washing station highly recommended – the outdoor shower we have there now is heavily used

Parks, Recreation, Culture	Executive Director Rec & Culture	<ul style="list-style-type: none"> • If the new swimming area is going to involve distances 75 metres or greater from the beach we will need a designated spot to park a motorized rescue craft – we would likely locate it at the rock groyne at • Rock groynes can create underwater currents – we would not want people swimming from or climbing on the groyne in front of the existing building or at the far east end of the beach; we need to sign and/or restrict access up onto the groynes • The lifeguards and any other program staff would benefit from having a space to store their belongings and/or have lunch; I know this was noted in the report and in my opinion should be included
	Parks Operations Manager	<ul style="list-style-type: none"> • Nice concept and plan, this would help clean up the area and provide and much better utilization of the space. • The area along the North side of Riverside drive is delineated with old parking curbs. Is there an opportunity to put a barrier curb or something along the road so that we could remove the curbs and avoid vehicles from entering the park? • The kayak launch will be well used, could parking be added South of Riverside Drive or somewhere else to accommodate the users? • The proposed kayak launch parking when full will only force people to park along the side of the internal kayak roadway to unload their kayak and then go park somewhere else. This may cause some congestion. Consider limiting parking to 10min for unloading only.
	Special Events Supervisor	<p>Power is always a request (100 amp three phase pedestal is the best for hook up with our electrical carts).</p> <p>There was a concession in operation on site, though that was many years ago. I am not aware of its operation for at least ten years now, maybe longer (in the small building on site....life guards use it now for storage I believe).</p> <p>The site itself is very long but also very thin. Not the best for hosting a variety of events per say.</p> <p>My opinion would be to concentrate on public use for picnics, small water craft access. Yes it is our only sandy beach, it is also a passage way for the seaway.</p>
	City Forester, Manager of For&NatAreas	Provided inventory and map of trees in the area.

Parks, Recreation, Culture	Naturalist & Outreach Coordinator	Shoreline protection is first concern. Not a ton of wildlife using area, lack of natural shoreline. Need a place to release map turtles in the city. Wild life like crossing to/from Peche Island, migrating water fowl. Endangered eastern fox snakes love large rocks where waves crash.
		The bird houses, which are located at the west most end of Sandpoint Beach in a naturalized area and includes swale connected to the river, are Tree Swallow (TRES) boxes (with a passive air sampler attached to one of the t-poles that has a nest box). I don't foresee any conflict as the proposed area for public use is located at the east end. Environment Canada (Environment & Climate Change Canada, Science & Technology Branch, 867 Lakeshore Rd, Burlington, ON L7S 1A1) installed the boxes and attended the site several times a week between late April to mid/late July to perform nest checks, collect eggs and sample chicks. They asked that the City refrain from trimming the grass/shrubbery around them until the birds left the nest mid/late July. They weren't allowed to conduct field projects in 2020/2021 due to covid restrictions, but they left the boxes in place for the birds to use. Glenn Barrett, Wildlife Toxicology Technician, Science & Technology Branch, Environment and Climate Change Canada/Government of Canada. Shane de Solla is the lead researcher (was Pam Martin) and their local contractor checking the boxes in 2019 was Nicole Shangi.
	It would be very advantageous for wildlife if we are able to expand this naturalized area. It could provide a much needed refuge for the wide variety of wildlife living along the shoreline as well as for the wildlife who cross back and forth to Peche Island	
Planning	Planner III - Sr. Urban Designer	Attached Drawing. Please note that the construction of a new 300m ² building and 5 space parking area meets the definition of 'minor development' under Bylaw 1-2004, and as such would be subject to Site Plan Control. George Robinson and Jason Campigotto process SPC applications, if you have questions about that process please contact one of them.
	Planner III - Heritage	<p>Provided 1953 Fire Insurance Map Vol 3 Sheet 334 & 300</p> <p>1) I am not familiar with the Miami FN.</p> <p>2) would you want to have the sources displayed in footnotes or in another section instead of link in the middle of the text?</p> <p>3) agree with consultation regarding the totem pole and name of the adjacent municipal trail system.</p> <p>The properties are in an area of high archaeological potential. A Stage 1 archaeological assessment and any further recommended assessments are required to be entered into the Ontario Public Register of Archaeological Reports to the satisfaction of the City of Windsor and the Ontario Ministry of Heritage, Sport, Tourism, and Culture Industries, prior to any additional land disturbances. A final copy of these relevant archaeological reports must also be submitted to the City of Windsor Planning Department. You may also consider conducting a combined Stage 1 and 2 assessment if you would like things to go faster. I included the 1953 Fire Insurance Map Vol 3 Sheet 334 which you can share with the consultants.</p>

<p>Planning</p>	<p>PlannerIII-Site Plan Appr. Off</p>	<p>1. The addition of 5 parking spaces to the 10300-10610 Riverside Drive East property falls under the definition of development through BL 1-2004 and is subject to Site Plan Control. Removal of 1 parking space would exempt the development from SPC.</p> <p>2. The site plan drawing should incorporate information from a topographic plan of survey; components of the development (trees, fencing, walks, etc...) should be removed from the right-of-way and be contained entirely within the property boundary. All proposed conditions within the right-of-way should be reviewed with Public Works to ensure conformance with applicable municipal standards.</p> <p>3. If a parking area is contemplated at the SE corner of Clairview Avenue and Clover Street, Planning review will be required to determine applicable development application types.</p>
<p>Building</p>	<p>Manager or Permit Services, Deputy CBO</p>	<p>In all likelihood (depending on final scope of work) a Building Permit(s) will be required for the below listed scope.</p> <ul style="list-style-type: none"> • Construction of new Maintenance/Storage Building • Construction of new metal Pavilion structure • Renovations/alterations to existing Park Facilities Building • Any new or alterations to existing site storm or sanitary sewers (i.e. splash pad related, storm water management related, etc.) <p>Let us know if you have any questions on what documentation will be required for permit after the scope has been finalized.</p>
<p>Operations</p>	<p>Maintenance Coordinator</p>	<p>The plan looks great! The beach needs a good makeover! I have a couple of comments for you:</p> <ul style="list-style-type: none"> • Consider moving the Kayak unloading area east to align with Clover, and move the pedestrian access east to align with the crosswalk of Clover • The berm we had asked for is kind of two fold which you may want noted in the text portion. First, it provides a berm for flood protection and northeast wave action and second it provides us with a natural barrier for blowing snow in the winter. If particular plantings were implemented (beach grasses, small shrubbery) along the top of the berm, it will help to stop some of the snow that blows across this area during a northeast wind in the winter. So combined together, the berm and plants can help to solve both in a natural way instead of us having to put up snow fencing or even having to close Riverside during those times. <p>I am sure that this will be a well received project by the Community.</p>
	<p>ROW & Field Services Coordinator</p>	<p>From a PW view, I do not see any additional comments.</p> <p>The report has some good questions that would be budget related. Life guard towers or stations, long term maintenance should be considered.</p> <p>Fish cleaning station would be an asset for the public using the site but again, what is the budget and what are they doing with the waste product.</p> <p>I think it is long overdue swapping out where the actual beach is located due to the drop off in the river.</p> <p>The proposal looks great and this would be an asset for the City moving forward.</p>
	<p>Enviro Services Manager</p>	<p>No concerns from an Environmental Operations point of view.</p>

Engineering		Ensure landform barrier is incorporated for flood protection, install wave energy crash absorbers, sand moves in/out - changes the depth of the drop-off point.
Facilities	Facilities Operations Manager, Facilities Supervisor	<p>Buoy system & netting, BCA (building condition assessment) not likely done recently.</p> <p>Would like storage space for lifeguard stand onsite (currently moving offsite every season). Accessibility mats need storage.</p> <p>Center section of building is old concssion with roll-up doors not in use, also mechanical room with hot water tank, gse service, cupboards, stove and range hood. West side has women's washroom, life guard room and outdoor shower. East side has men's washroom and shower/change room for life guards.</p> <p>Wifi ether/fiber might be a challenge.</p>
Legal	Real Estate Services Manager/Lease Administrator	<p>The water lot is owned by Her Majesty The Queen in Right of Canada as identified in PIN 01054-0502 (LT), and is legally described as Part of the Bed of the Detroit River & Lake St. Clair in front of Lots 135 to 149, Concession 1 (Township of Sandwich), designated as Parts 1 to 5 on Plan 12R-6458, Water Lot Location CL2480, except 12R-13850, 12R-15279 & 12R-15802, Windsor; saving, excepting & reserving unto Her Majesty the Queen in Right of Ontario all mines, minerals, including gold, silver & base metals, in, upon or under the herein before described lands. Suggest speaking to a surveyor.</p>
Environmental, Asset Planning	Env Sustain & Climate Chg	<p>The current draft plan already checks off many of the actions outlined in the City's Climate Change Adaptation Plan including:</p> <p>Action 6.6 Evaluate and enhance recreational uses along Windsor's shoreline</p> <ul style="list-style-type: none"> • Enhance shoreline protection for Sandpoint Beach; • Enhance shoreline protection for Peche Island; • Evaluate where pathways and trails should be set back from surface water bodies to protect public safety and limit closures when water levels are high <p>Action 7.6 Consider Thermal Comfort and the Urban Heat Island effect in development project design</p> <ul style="list-style-type: none"> • Encourage and implement more natural surface low impact development treatments instead of hard surfaces; • Enhance landscaping and tree coverage in new public space and public right-of-way development; • Continue to consider thermal comfort in park design and incorporate shade sails, tree planting, shade structures, splash pads etc. • Use cooler and lighter hard surfaces in parks and public spaces; • Include requirements for Urban Heat Island and Thermal Comfort considerations in Requests for Proposals for road class environmental assessments <p>Action 7.8 Provide UV Protection in public spaces and at public events</p>

Environmental, Asset Planning	Env Sustain & Climate Chg	<ul style="list-style-type: none">• Locate public transportation bus stops where shade is available;• Consider installation of sunscreen dispensers in washroom facilities in public spaces and public pools, Sandpoint beach and the Marina;• Promote cooling options for festival organizers such as temporary shade sails, misting stations, the Hydration Station etc.;• Provide and promote education about the risks of extreme heat <p>I would be happy to talk about how we may be able to incorporate or enhance some of these Thermal Comfort and UV features in the final designs.</p>
----------------------------------	------------------------------	--

EXTERNAL		
<p>Windsor Police Service</p>	<p>Director of Planning & Physical Resources</p>	<p><input type="checkbox"/> The inclusion of a continuous pedestrian pathway that appears to span the entire width of the property from the very westerly point (at the fishing pier platform) to the most easterly point (near the kayak launch across from Clover Street) is a good design concept from a public safety perspective. This is because it provides a reliable mechanism to inject ongoing, random, natural surveillance of the broader park and beach property by lawful users, effectively creating an “Eyes-on-the-Park” concept. Besides creating a natural deterrent of placing witnesses along the way, this also allows more effective reporting of incidents to police as observed by lawful users. Since it is both inevitable and reasonable this pathway will get used, even beyond normal daylight hours (such as in colder months when it gets darker sooner), proper lighting should be provided:</p> <ul style="list-style-type: none"> o Recommend full cut off LED fixtures with a sustained minimum illumination level of between 2.0 and 2.5 foot-candles (fc) o As this is an outdoor application, fixtures should ideally be equipped with colour temperatures of 4000 degrees Kelvin (4000K), and have a minimum colour rendering index (CRI) of 70. Beyond merely the amount of illumination (which is certainly important), these two fixture specifications produce a very high quality of lighting that optimizes visibility, feelings of safety, and quality of eye witness testimony when reporting on observed activity. <p><input type="checkbox"/> The functional program report makes note of ensuring certain physical features (such as benches and other public surfaces) be treated with an anti-graffiti coating. This is a very good idea for a public asset such as this where vandalism is often, regrettably, an outcome that a community must deal with. Pre-treating vulnerable public surfaces makes cleaning up acts of vandalism faster and easier, maintaining a strong message by the owner (City of Windsor) that such behavior is neither acceptable or tolerated.</p> <p><input type="checkbox"/> For soft landscaping items, most notably trees and shrubs, it is very important the spacing of individual trees/shrubs be carefully determined with what these plantings will look like at maturity. The point here being that if they are planted to close together, they will eventually “bush up” too much, creating large sections of clustered trees and shrubs that block sight lines and thus, create areas for unlawful behavior to germinate. Both spacing and species of plantings are key to keep sight lines maintained over the long term. A balance of coniferous and deciduous plantings are also recommended to help achieve safe outcomes.</p>

<p>Windsor Police Service</p>	<p>Director of Planning & Physical Resources</p>	<p><input type="checkbox"/> An area of the site that carries the elevated risk for unlawful behaviour to possibly establish is on the west side where the proposed pavilion/gazebo structure is situated adjacent to the maintenance/storage building. Such elements can become attractive to potential misuse, particularly during off hours (such as later in the evening and overnight). Lighting is critical in and around these two structures and consideration should be given to supplementing any static lights with motion-activated floodlights. These will offer the added value of coming on suddenly as triggered by activity, having the dual benefit of scaring off intruders and also drawing attention to the area by potential witnesses who can observe activity and call police if necessary. It is also critically important that an unobstructed sight line be maintained between the pavilion and the roadway to ensure this space maintains a high degree of ongoing “visual accountability”.</p> <p><input type="checkbox"/> Some careful thought should be given to placing high visibility pedestrian crossing points on Riverside Drive at key locations to ensure drivers obtain enhanced visual awareness of the potential for frequent crossings by pedestrians – many of who will be children. Designating specific areas where we want people to more formally cross the roadway will consolidate pedestrian cross traffic better, resulting in a safer and more effective design. At a minimum, this should include high visibility pavement markings in concert with prominent signs to alert passing drivers but more robust traffic calming applications (such as raised crossed walks) would be optimal. It is simply very important the roadway section in this general area fronting the redeveloped Sandpoint Beach and park be very safe, as a recognition of the above average amount of pedestrian/vehicle interaction that is likely to occur in this area.</p> <p><input type="checkbox"/> The proposed “ornamental” fence to be placed along the vast majority of the frontage must be of a type that does not restrict visibility into and out from the site in any way. In this regard, a steel picket style fence is ideal as it is tasteful looking, robust, and presents no visual impairment whatsoever.</p> <p><input type="checkbox"/> The locations proposed for the public washrooms and bicycle parking are excellent for establishing lower risk activity outcomes. Their combined placement up closer to the roadway builds accountability of use, a natural deterrent to opportunities for misuse.</p>
<p>EMS Essex-Windsor</p>	<p>Captain, Professional Standards</p>	

Transit Windsor	Planning Supervisor	<p>The closest existing transit route to Sandpoint Beach is with the Lauzon 10. The closest existing bus stop to the beach is located on Wyandotte at Florence Northwest Corner. This bus stop is approximately 560 metres away falling outside of our 400 metre walking distance guideline to a bus stop. In our Transit Master Plan, there is a new local route that would provide 2 way conventional transit service directly to the beach along Riverside. We are working on high level service plans for next year to implement a version of this local route that would travel from Wyandotte to Florence to Riverside to provide direct access to the beach. This would be pending Council approval. Proposed bus stops would be on Riverside at Florence Southwest Corner and on Florence at Riverside Southeast Corner to connect to the existing sidewalks and trails connecting to the crosswalk at the signalized intersection to access the beach. In terms of the overall concept plan, I think it looks great.</p> <p>Agreed we could show figure 12&13. Implementation planned for 2023 pending council approval.</p>
Fire & Rescue	Chief Fire Prevention Officer	
Port Authority ERCA	Harbour Master	
Verhaegen Land Surveyors	Ontario Land Surveyor	<p>I believe the limit between Sandpoint Park and the Crown's water lot is defined as the current water's edge. Your Park description is: PIN 010540416, LRO Num 12, ARN 373906045002300, Description: Lts 1, 2, 5, 4, 5 on Registered Plan 690; Lt s 1, 2, 3, 4, 5, 6, 7 on Registered Plan 805; Pt Farm Lt 138 Con 1 Sandwich East As In R661487, R724035; Pt Farm Lt 139 Con 1 Sandwich East As In R780169, R907507, R907509 and Part Farm Lt 140 Con 1 Sandwich East As In R908682, R699007, R577391, Ri9919, Ri9562 Except Pt 4 12r6458; Windsor.</p> <p>As Past-President of the Association of Ontario Land Surveyors I was asked to chair a committee called the "Beach Rights Task Force". On this Committee, were experts on water boundary issues as well as The Surveyor General of Ontario representing MNRF. We were charged with (amongst other things) coming up with a standard policy to address the issues of accretion and erosion along beach properties such as Sandpoint Beach. I'm attaching an article I wrote for the AOLS quarterly which lists the basic investigation needed to offer an opinion on water boundaries.</p> <p>The plans you sent all show the limits of the properties defined as "the water's edge" on the date of the survey. These properties are all listed as "Riparian" meaning their limits naturally move with the slow and imperceptible changes in the shoreline. (I have over the years read a lot of original Crown Patents for Windsor lakefront property. There are NEVER any reservations in those Patents).</p> <p>In my opinion, the current limit of the sand beach at Sandpoint is the best evidence of the true boundary of the land portion of the property. The only possible exception would be in areas where an artificial retaining wall MAY have been built out into the bed of Lake St. Clair. Attached article from Ontario Professional Surveyor, Vol 61 No. 2, Spring 2018</p>

Environment Canada	<p style="text-align: center;">Project Leader: Shane de Solla (shane.desolla@canada.ca; cell 905-484-4686</p> <p style="text-align: center;">Project Technician: Glenn Barrett (Glenn.Barrett@canada.ca; cell 905-464-1626</p>	<p>In 1987, the Detroit River was identified by the Great Lakes Water Quality Agreement as an Area of Concern due to degraded water quality, among other things. A major clean-up effort was initiated with a commitment from all levels of government and with stakeholders, to partner under the Detroit River Canadian Cleanup to support this effort. A lot of work has been done already, including cleaning up contaminated sediment in Turkey Creek and improving local wastewater treatment plants.</p> <p>To ensure these efforts have been successful and to monitor the success of future remediation projects, Environment Canada began a Tree Swallow project at four locations along the Canadian side of the Detroit River in 2016. Tree Swallows are a small migratory songbird that forages primarily on insects which emerge out of sediment. Tree Swallows are useful indicators providing information to 1) assess reproduction and deformities in wildlife, 2) assess contaminant levels in the sediment, and 3) contribute to the weight of evidence to delist the Detroit River as an Area of Concern due in part to the successful cleanup of Turkey Creek sediment. 25 nest boxes were set up in each of the following 3 sites; White Sands Conservation Area (Boblo Island (Amherstburg)), Riverdance Park (LaSalle), Windsor Salt-Ojibway Mine (LaSalle). The 25 boxes at the upstream/top of river site are split between Sandpoint Beach Park (15 boxes) and Shanfield Shores Park (10 boxes). Nest boxes are mounted on 6' t-posts (installed approx. 1' into ground). Between 2016-2019 the boxes were monitored 2-3 times per week by researchers once the birds returned from their migration in April thru to July when the chicks fledge (depart from box). Data were collected on reproductive success (clutch size, hatching success, fledging success, weight at fledging) and contaminants (including PCBs, Mercury, and PBDEs) were measured in collected eggs. Feather and/or tissue sampling of chicks occurred in 2018 and 2019 and immune health was also assessed. Ambient air quality was measured at several sites using passive pass-through air samplers designed to quantify PAH levels. Comparisons will be made with other Ontario Tree Swallow sites and also with Tree Swallow data collected on the American side of the river where sediment contamination is known to be far greater. No field data were collected at our Detroit River Tree Swallow sites in 2020 or 2021 due to COVID19 restrictions. It is uncertain at this time what amount of field work will be occur in 2022 due to funding constraints and field work restrictions due to COVID19.</p>
-----------------------	--	--

APPENDIX C

FUNCTIONAL PROGRAM REPORT

Functional Program **Report**

Sandpoint Beach Park
City of Windsor

Date:
March 2022

Prepared For:
City of Windsor

Prepared by:
Landmark Engineers Inc.
2280 Ambassador Drive
Windsor ON N9C 4E4
V: 519 972 8052
E: dkillen@landmarkengineers.ca

Bezaire Partners
302-180 Eugenie St. West
Windsor ON N8X 2X6
V: 519 966 6844
M: 519 816 6844
E: pbezaire@bezaire.ca

TABLE OF CONTENTS

	Page
1. BACKGROUND	4
1.1 Purpose	
1.2 The Site	
1.3 The Issues	
1.4 Indigenous History	
2. Functional Program	7
2.1 Proposed Concept Summary	
2.2 Functional Site Element	
A. The Existing Building	8
• Change rooms	
• Family Change Rooms	
• Washrooms	
• Outdoor Showers/Foot washing	
B. The Beach	9
• Sand Beach	
• Shoreline Treatment	
• Lifeguard Facilities	
• Beach Walk	
• Communication	
• Lighting	
• Bike Parking and Rental	
• Kayak and SUP Launch and Rental	
C. The Park	13
• General Passive Green Space	
• Treatment along Waters Edge	
• Park Walk	
• Playground	
• Fishing Pier	
• Picnic and Program Pavilion	
• Splashpad	
D. Service and Maintenance Areas	15
• Storage and Maintenance Building	
• Emergency Access	
• Site Access – Vehicular and Pedestrian	
2.3 Next Steps	16
2.4 Key Plan	17

1.0 BACKGROUND

1.1 PURPOSE

Bezaire Partners (Bezaire) has been retained to work with Landmark Engineers Inc. to develop an Environmental Assessment for the municipal facilities known locally as Sandpoint Beach. The first phase of the work includes a written functional program. The functional program includes program elements as we understand them as well as “decision points” where a decision is required by the owner or project manager. Ultimately, the functional program will be combined with the site inventory to produce a masterplan for the site. The masterplan will form part of the basis for the public consultation.

1.2 THE SITE

The site is located at 10300 Riverside Dr. East along the south shore of Lake St. Clair. The site is approximately 2 hectares in area with 465 metres of lake access. The site includes a swim beach with lifeguards, washrooms and change facility, a playground, beach volleyball, a possible concession, and nearby parking. A totem pole sits as the focal point of the site. In 1982, the Rotary Club of Windsor – St. Clair assisted in funding the creation of the Sandpoint Beach Totem Pole. A Nootkon native, Wikinanish, worked for over 14 months to create the Totem Pole. Painted red cedar, it is 1524cm x 86cm (diameter). The red cedar log is from the area of British Colombia where the Nootka peoples live.

1.3 THE ISSUES

Several issues have been raised by the study team:

PUBLIC SAFETY IN WATER: The westerly edge of the swim area has been identified as presenting a risk for swimmers due to a steep fall off. A portion of the beach at the west end of the site has been fenced to discourage use of that portion of the beach. The beach access to the water will be re-located to the east.

WATER QUALITY: Several factors contribute to highly variable water quality test results. Some families may decide that it is either unsafe or undesirable to be in contact with the water when water quality warnings are issued for the beach. Consideration should be given to providing an alternative activity.

PUBLIC SAFETY AT ROAD CROSSING: The parking that is available to the site is located on the south side of Riverside Drive. People accessing the park must cross the road at a signalized intersection at Florence. A second pedestrian crossing is recommended in the “Vista Study” for the end of Clover. Each end of the crosswalks should be kept open to ensure visibility. The only drop off area for loading or unloading things is at the east end of

the site. The capacity of the drop-off facility is probably insufficient if it is to service the beach in addition to the kayak launch area.

CONDITION OF THE EXISTING BUILDING: The existing building has been assessed for condition and is found to be suitable but in need of maintenance and improvements. Refer to the building condition report.

LACK OF COMMERCIAL/COMMUNITY SPACE FOR RENTALS AND PROGRAMS: Although the site has from time to time accommodated rentals and or community programs, the site is not currently configured for that purpose.

BEST USE OF THE EXISTING BUILDING: Consideration should be given to providing an alternate location for storage and possible reorganization of the washroom/change room/concession.

1.4 THE INDIGENOUS HISTORY

The beach is located along a municipal recreational trail on the south side of Riverside Drive known as the "Ganatchio" trail. The name comes from the Native American/First Nations name for Lake St. Clair. In 1982, the Rotary Club of Windsor-St. Clair assisted in funding the creation of the Sandpoint Beach Totem Pole. It was carved by a Nootkon native, Wikinanish, in 22 weeks of work over 14 months of time.

Lake St. Clair is located in the traditional territory of the Haudenosaunee, Ojibwa, Miami and Potawatomi First Nations. Daniel Harrison, in his article on the indigenous occupation of the St. Clair area describes a landscape and identity present from the St. Clair River to Bois Blanc or Bob-lo Island.

Harrison, Daniel F., Where the Waters Divide: Indigenous Landscapes and Identities in the St. Clair Delta Wayne State University.

https://www.academia.edu/38016117/Where_the_Waters_Divide_Indigenous_Landscapes_and_Identities_in_the_St_Clair

In 1679, the French explorer René-Robert Cavelier, Sieur de La Salle, travelled the lake on the feast day of Sainte-Claire d'Assise, and some historians claim he christened the lake (and river) in her honour. The name Lake St. Clair has endured to today.

Lake St. Clair served as a strategic location during skirmishes throughout the 1700s and 1800s, including the War of 1812 between the Americans and British.

<https://www.thecanadianencyclopedia.ca/en/article/lake-st-clair>

The existing totem pole and name of the adjacent municipal trail system are testament to the presence of the indigenous heritage of the area. Through consultation with the representative First Nations groups, consideration should be given to whether such

recognition is desirable. If so, further consideration with regard to enhancing the recognition may be warranted.

2.0 FUNCTIONAL PROGRAM

2.1 PROPOSED CONCEPT SUMMARY

We propose to continue use of the existing building and adjacent amenities as the focal point for the site. Access to the site will continue from the south side of Riverside Dr. at Florence with a second access point is planned in the Vista Study as a pedestrian crossing at Clover.

The roadway crossing will connect to a network of internal walkways known as the "Park Walk" where it abuts the green portion of the site and the "Beach Walk" where it abuts the Beach. The park shoreline would be a revetment design with a vertical wall component and railing. A 4m wide walkway would extend along the shore wall from the west end of the site to the totem pole.

The site will be reorganized moving the beach to the area between the totem pole and the existing kayak launch to the east. The green area of the site will be located from the totem pole westerly to the west limit of the site. The beach will be separated from the road by a green buffer which will be installed to accommodate a future barrier curb and gutter as proposed under the Vista Study.

Improved storage and maintenance facilities are proposed for the far west end of the site with vehicular access from Riverside Dr. This access will also provide an emergency access point for the West End of the site. During final design we will determine whether an employee lunchroom and washroom facility are needed and where they should be situated.

The east end of the site will continue to function as a kayak launch and will be served by the existing vehicular drop off at that east end. This access will continue to be used to unload or load kayaks. Because it will be closer to the beach, we propose that it should be expanded in capacity to handle more vehicles. This would serve people wanting to unload chairs, umbrellas, etc. for use at the beach rather than carrying them across Riverside Drive from the parking area.

A splash pad is proposed as an alternative to swimming in the lake. Consideration should be given to locating it near the existing buildings to take advantage of the existing water service, electrical service and provide a location for required mechanical equipment. If the playground was located in the park area nearby, both could be used to recall the indigenous history of the area.


Currently, the site has two lifeguard stands along the beach. We understand that guards must rotate frequently because of the heat. It may be possible to either provide some shade or to utilize a lifeguard station instead. The larger facility would provide shelter and the potential for emergency communications at the station.

2.2 FUNCTIONAL PROGRAM ELEMENTS

A THE EXISTING BUILDING		
1. CHANGE ROOMS		
<p>Design Features/Notes:</p> <ul style="list-style-type: none"> Should include: <ul style="list-style-type: none"> benches, preferably constructed of concrete or another vandal resistant material. Clothing but not lockers Provide for cleaning by wash-down with a hose Provide energy-efficient lighting. Utilize vandal resistant surfaces Emergency lighting Include water bottle fill stations Provide one barrier free facility baby change stations 		
<p>Size/Capacity:</p> <p>6 male and 6 female</p>	<p>Location/Related to:</p> <p>Located in two wings of existing building</p> <p>Locate water fill stations in breezeway between buildings.</p>	<p>Comment:</p> <p>Modern facilities are utilizing uni-sex change and washroom facilities providing flexibility of access. Essentially the facilities consist of small individual enclosed spaces grouped together along a common hallway.</p>
<p>Should we use traditional male/female rooms or a uni-sex set up or change rooms</p>		
<p style="text-align: center; color: red;">Option1 – Uni-Sex</p>		<p style="text-align: center; color: red;">Option2 – Male/Female</p>
2. FAMILY CHANGE ROOM		
<p>Design Features/Notes:</p> <ul style="list-style-type: none"> Use vandal resistant benches with clothing hooks. There will be no storage for clothes or personal items. 		

<ul style="list-style-type: none"> • There should be separate access from the outside. • Provide baby change table 		
Size/Capacity: One room	Location/Related to: Located near main change rooms	Comment: Not necessary if Uni-sex change room layout is used.
3. WASHROOMS		
Design Features/Notes:		
<ul style="list-style-type: none"> • Vandal resistant fixtures • Vandal resistant finishes • Potential to hose down interior of washroom for ease of cleaning • Provide one barrier free facility • Include baby change stations 		
Size/Capacity: 6 male and 6 female	Location/Related to: Located near main change rooms	Comment: Could also be part of the uni-sex design.
4. OUTDOOR SHOWERS AND/OR FOOT WASHING		
Design Features/Notes:		
<ul style="list-style-type: none"> • Provide for vandal resistance and winterization • Provide exterior drain (sanitary) with provision for clean-out of sand 		
Size/Capacity: 2 stations	Location/Related to: Exterior of existing building	Comment:
B THE BEACH		
1. Sand Beach		
Design Features/Notes:		
<ul style="list-style-type: none"> • Buffer from residential properties at east end of beach • Accessible from Beach Path • Include features in the water at the west end to help maintain the sand deposit along the beach • Separate from the Riverside Drive R.O.W. with a green buffer. • Include a hard edge along interface of sand and green space to help maintain a clean edge. 		

<ul style="list-style-type: none"> • Provide flood control berm (secondary to primary control on the south side of Riverside Drive) • Remove existing trees from active beach area. Trees at east end to remain • Provide connection points for mobi-mats at two locations accessible from Beach Walk • Incorporate sand volleyball and spike ball • Consider Aquatic Standards of Life Saving Society and 2019 Ontario Waterfront Safety Standard see https://www.lifesavingsociety.com/safety-management/safety-standards.aspx 		
197 meters of beach frontage	Between totem pole and possible kayak launch to the east. Accessed from Beach Walk	Length compares to 189m existing beach (area not fenced)
2. Shoreline Treatment		
Design Features/Notes: <ul style="list-style-type: none"> • Configure shoreline features to support sand deposit. • Relocate the sand from the existing beach. 		
Size/Capacity: 197 meters of shoreline	Location/Related to: Along park section between kayak launch boundary and the totem pole.	Comment:
3. Lifeguard Stands		
Design Features/Notes: <ul style="list-style-type: none"> • Two required • Should provide shade for the lifeguards • Provide access to emergency phone and public address system. 		
Size/Capacity: 2 required	Location/Related to: Spaced at 1/3 and 2/3 distance along length of the beach	Comment: Consideration should be given to including shade for the lifeguards or for changing one or both of the lifeguard stands to a larger life guard station including hydro, emergency communications, and shelter.
Traditional single lifeguard stands or lifeguard stations?		



4. Beach Walk

Design Features/Notes:

- Extends along beach section of the site.
- Consider a hard surface paved walkway
- Width to allow for use by ATV or small service vehicle by staff
- Width to allow for two-way pedestrian traffic
- Consider lighting along the pathway

Size/Capacity:	Location/Related to:	Comment:
3m wide pathway	Connects with site access from the parking lot, the kayak launch at the east-end of the park, the central building area and other amenities in the park	

5. Communications

Design Features/Notes:

- Provide phone service to main building
- Provide public address system with coverage over entire property.
- Both to be accessible from life-guard station.

Size/Capacity:	Location/Related to:	Comment:
1 landline 1 public address system.		

6. Lighting

Design Features/Notes:

- Provide site lighting along Beach Walk and Park Walk

<ul style="list-style-type: none"> • Provide site lighting around main building. • Lighting to be activated by photocell and turned off by timer. • Lighting to consist of full cut-off energy-efficient fixtures to preserve the dark sky. 		
Size/Capacity:	Location/Related to:	Comment:
	Along pathways and around building	No light provided to swim areas to discourage swimming after dark
7. Site Access		
Design Features/Notes:		
<ul style="list-style-type: none"> • Should align with connection to parking area • A second pedestrian access will be installed under the Vista Study project in the future at the end of Clover • Ensure safe crossing for pedestrians • Minimize view obstructions of each end of the crossings. 		
Size/Capacity:	Location/Related to:	Comment:
8. Bicycle Parking and/or Bike Rental		
Design Features/Notes:		
<ul style="list-style-type: none"> • Provide for a service counter window with small interior space. • Provide secure outdoor storage for bikes. 		
Size/Capacity:	Location/Related to:	Comment:
Capacity sufficient bike storage for park users plus rentals.	Parking at designating location near main building	Consideration should be given to incorporating the bike rental and kayak rentals, and perhaps the concession into a commercial enterprise.
Would the owner prefer operating the rental facility itself or assigning it to a vendor by means of an RFP?		
9. Kayak and SUP Launch and Rentals		
Design Features/Notes:		
<ul style="list-style-type: none"> • Maintain existing launch site • Combine administration with possible bicycle rentals • Rental equipment located near launch 		
Size/Capacity:	Location/Related to:	Comment:
75m of beach access		Same size as existing

C THE PARK		
1. General Passive Green Space		
<p>Design Features/Notes:</p> <ul style="list-style-type: none"> • Consider including the following amenities: <ul style="list-style-type: none"> ○ Benches ○ Recycle Stations ○ Tree planting ○ Picnic Tables 		
Size/Capacity:	Location/Related to:	Comment:
2. Treatment Along Waters Edge		
<p>Design Features/Notes:</p> <ul style="list-style-type: none"> • Consider revetment type shoreline protection with vertical wall section and safety railing. • Include 4m wide walkway along shoreline • Connect with intersecting path system to provide access from the parking lot and to other site features. 		
Size/Capacity:	Location/Related to:	Comment:
210 m of shoreline	Located from west boundary of the site to approximately the totem pole.	May extend around totem pole to provide for expanded area
3. Park Walk		
<p>Design Features/Notes:</p> <ul style="list-style-type: none"> • Extends along park section of the site. The Park Walk has many more connections. • Consider a hard surface paved walkway • Width to allow for use by ATV or small service vehicle by staff or emergency vehicle • Width to allow for two-way pedestrian traffic • Consider lighting along the pathway 		
Size/Capacity:	Location/Related to:	Comment:
3m wide pathway	Connects with site access from the parking lot, the service area at the west-end of the park,	

	the central building area and other amenities in the park	
4. PLAYGROUND		
Design Features/Notes:		
<ul style="list-style-type: none"> • Locate with rubber playground safety surface within grass area of the park. • Consider barrier free design for accessibility • Provide play opportunities for toddlers and intermediate age groups 		
Size/Capacity:	Location/Related to:	Comment:
	Accessible from Beach Walk	
5. Fishing Pier		
Design Features/Notes		
<ul style="list-style-type: none"> • Install roughly perpendicular to the shoreline in parallel to the West property line two about the northernmost tip of the property line. • Provide safety railing • Platform will consist of a narrow walkway with an enlarged area at the north end. • Provide emergency safety equipment. • Provide benches 		
Size/Capacity:	Location/Related to:	Comment:
	Position near the deep water at the west end of the site.	A fish cleaning station could be situated near the storage building.
Should water and waste services be available for a fish cleaning station?		
6. PAVILION		
Design Features/Notes:		
<ul style="list-style-type: none"> • Provide sheltered space for picnics • Provide concrete pad and steel frame. • Accommodate community programming, outdoor or aquatic based sports camp 		
Size/Capacity:	Location/Related to:	Comment:
Approximately 200 sq.m.	Locate in park area with access to Park Walk	

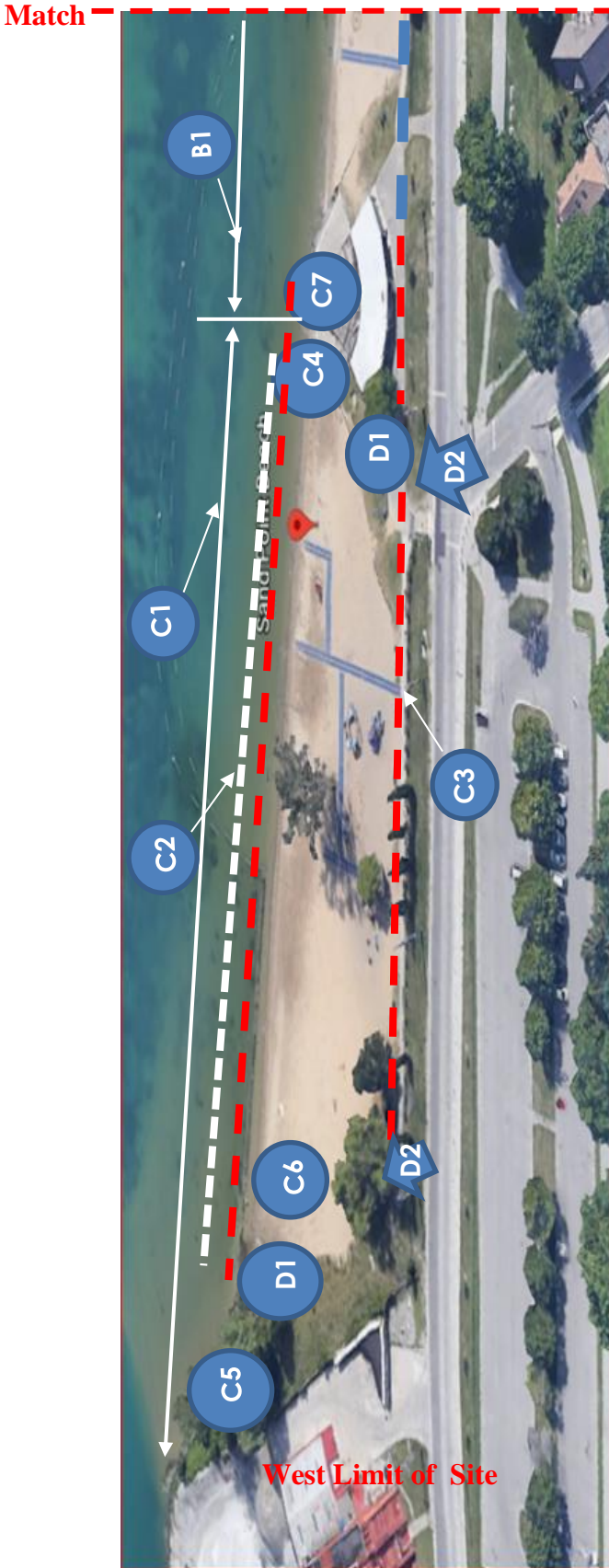
7.	SPLASH PAD	
<ul style="list-style-type: none"> Consider utilizing splash pad as an effective remembrance of the indigenous history of the area. System to use potable water without recirculation - fresh supply to drain 		
Size/Capacity:	Location/Related to:	Comment:
	Locate in vicinity of totem pole to enhance theme.	
What age level should the splash pad accommodate?		
D SERVICE & MAINTENANCE AREAS		
1.	Storage/Maintenance Building	
<ul style="list-style-type: none"> Should provide for storage of beach equipment, ATV, and maintenance equipment throughout the year. Should provide for storage of buoys, swim lines, signs, lifeguard stands, and related equipment for the winter. Would replace concrete shed type structure and use of main building for storage Consider pre-fabricated building with pedestrian access and door for ATV access and loading. 		
Size/Capacity:	Location/Related to:	Comment:
	Consider location at far west end of site with access from Park Walk and vehicular access from the street.	
Decision Point:		
Should there be an employee lunchroom and washrooms in the maintenance building or elsewhere? If so, where		
2.	Emergency Access	
Design Features/Notes:		
<ul style="list-style-type: none"> East end of the site at the existing drop-off entrance West end of the site at the maintenance shed. Provide parking space for emergency vehicles 		
Size/Capacity:	Location/Related to:	Comment:
3.	Site Access – Pedestrian and Vehicular	
Design Features/Notes:		

<ul style="list-style-type: none"> • East end of the site at the existing drop-off entrance - vehicular • Road crossing at Clover proposed as part of Vista Study - pedestrian • West end of the site at the maintenance shed. - vehicular • Existing road crossing at east end of parking lot pedestrian 		
Size/Capacity:	Location/Related to:	Comment: Access is primarily from the parking lot or from the Ganatchio Trail

2.3 NEXT STEPS

- Submit plan for review by municipal project team
- Revise based on comments received
- Review site inventory and analysis
- Prepare a conceptual site plan
- Utilize the conceptual for public consultation

2.4 KEY PLAN



Key Plan Showing Approximate Locations of Major Program Elements N.T.S.



Key Plan Showing Approximate Locations of Major Program Elements N.T.S.

APPENDIX D

RIVERSIDE DRIVE VISTA IMPROVEMENTS
PROJECT - EXCERPTS

7.4.6 TRAFFIC CALMING

In association with the roadway safety improvement recommended in Section 7.4.3 for Program Section 4, and based on the evaluation of optional treatments, a raised intersection treatment is proposed at the N-1 Riverdale Avenue node.

7.5 Program Section 5: Riverdale Avenue to East City Limit

This most easterly Program Section is characterized by abutting single family residential property along the north side, along with a portion of the Lakeview Park Marina, a block of vacant industrial properties currently used for aggregate storage in the vicinity of Little River Corridor Park and the Sandpoint Beach, Ganatchio and Stop 26 Parks. The south side is characterized by the parallel Ganatchio Trail with associated off-street parking lots abutting low, medium and high density residential developments. The eastern gateway at the City border with the Town of Tecumseh is proposed as a Special Streetscape Improvement Area – East End.

7.5.1 NODES

East of the proposed N-1 node at Riverdale Avenue, Program Area 5 includes the following five (5) nodes:

Location	Stop Control Type	Node Type & Associated Crossing Requirement
Flora Avenue	Existing Intersection Pedestrian Signal	N-2
Florence Avenue	Signal	N-2
Clover Street	None	N-2 requiring IPS Pedestrian Signal to connect to the Stop 26 Park
Greenpark Boulevard	None	N-2 requiring IPS Pedestrian Signal
Shoreview Circle/Lakeview Avenue	None	N-2 requiring IPS Pedestrian Signal

7.5.2 EXCLUSIVE BIKE LANES

It is proposed that exclusive bike lanes extend through Program Section 5 within the 13.6 m minimum right-of-way, terminating at the Shoreview/Lakeview node, primarily to serve faster utilitarian cycling. The off-road Ganatchio Trail to the south will continue to accommodate mixed types of users at slower recreational speeds and cycling capabilities.

7.5.3 SIDEWALK AND BARRIER CURB RECONSTRUCTION

Providing a continuous sidewalk along the south side of Riverside Drive in Program Section 5 is recommended as an alternative pedestrian route to the nearby mixed use Ganatchio Trail. As a result, adding a new north sidewalk east of the Marina was also evaluated, but screened out from further consideration owing to the lack of need for a sidewalk on this side of Riverside Drive. However, since the reconstruction and improvement of Riverside Drive will be staged (see Section 8.2), the sidewalk along the south side road right-of-way may be moved to the north side along the residential properties extending from the east edge of Lakeview Park Marina, east to Shoreline Circle/Lakeview Avenue. The Ganatchio Trail would then serve all pedestrian movement needs on the south side, and a north side sidewalk would serve only the Riverside Drive residents on that side. This option can be finalized at the detailed design stage.

Program Section 5 also exhibits Riverside Drive surface conditions rated as poor and requiring reconstruction. As in Sections 3 and 4, this reconstruction will provide the opportunity to install standard barrier curbs on both sides of Riverside Drive, resulting in a consistent edge treatment along the entire 16 km alignment. Also, as in Sections 3 and 4, barrier curbs will restrict any encroachment of private property activities, such as parallel parking and landscaping.

7.5.4 TRAFFIC CALMING


Four types of traffic calming measures are recommended at the following nodes in Program Section 5 based on the evaluation of optional treatments in Section 7.3.5:

- Raised intersection as part of the N-1 node treatment at Riverdale Avenue;
- N-2 node treatment with Intersection Pedestrian Signals at the Florence Avenue, Clover Street, realigned Greenpark Boulevard intersection and at Shoreline Circle/Lakeview Avenue; and
- Textured crosswalk surface treatments at these nodes owing to distance from noise sensitive residential receptors.

additional property is required to accommodate nodes, it will only involve very narrow public property along some minor portions of selected riverfront parkland. Because one primary purpose of each node is to offer an improved pedestrian crossing capability on Riverside Drive, it is important that the location of nodes is dictated by the type of pedestrian crossing treatment being provided to ensure maximum safety, with minimum risk of liability to the City of Windsor:

N-1 Primary Node: Located only at major signalized intersections or mid-block pedestrian signal locations, N-1 nodes include a raised and coloured pavement surface across the intersection as a traffic calming feature, and to enhance the visibility and special character of these nodes. Landscaping, public art, information signage and other features that do not require Environmental Assessment approval will be added to each N-1 node based on the streetscape design guidelines developed for Riverside Drive (see Section 8.3) in the final installation plans. Exhibit 7.1 shows an N-1 node concept located on the westerly section of Riverside Drive, with a pedestrian promenade on the north side of the Drive as planned in the CRIP plan, and the existing sidewalk on the south side. Some N-1 node locations have a recommended sidewalk on both sides of the Drive as explained further in this program.

N-2 Secondary Node: Located only with intersection pedestrian signals (IPS) or mid-block locations as shown at right that are pedestrian activated, N-2 nodes provide pedestrian crossings in key locations along the Drive, often associated with the location of riverfront parkland. They are also recommended in locations where they announce a change in character along the Drive, especially at major side-street intersections. Mid-block nodes are also located to serve pedestrian crossing to longer expanses of parkland where pedestrian may be expected to “jay-walk”, rather than walk an extra distance to cross at an intersection. Exhibit 7.2 shows the design concept of a N-2 node with a coloured surface treatment and marked crosswalks.



An Intersection Pedestrian Signal (IPS) is a traffic signal designed solely to assist pedestrians in safely crossing a major roadway. An IPS only regulates the traffic on the main street. Vehicles approaching an intersection from a side street are controlled by the STOP signs. At an IPS both motorists and pedestrians have responsibilities to ensure public safety. In Windsor, an IPS can be pre-empted by a Fire Department response vehicle similar to traffic signal pre-emption in order to reduce emergency response time delays.

N-3 Tertiary Node: Located at locations with no existing stop controls and crossing pavement markings, N-3 nodes are provided with a centre median refuge island to facilitate safer pedestrian crossings as shown on Exhibit 7.3. These nodes will not only serve to increase pedestrian crossing and accessibility, but will also include access to additional pedestrian features such as stairways to riverfront parkland, the Pedestrian Promenade, prominent vista enhancement, public art and public information. They will also function as visual and physical traffic calming features where installed.

EXHIBIT 7.2 – N-2 NODE AT INTERSECTION PEDESTRIAN SIGNAL

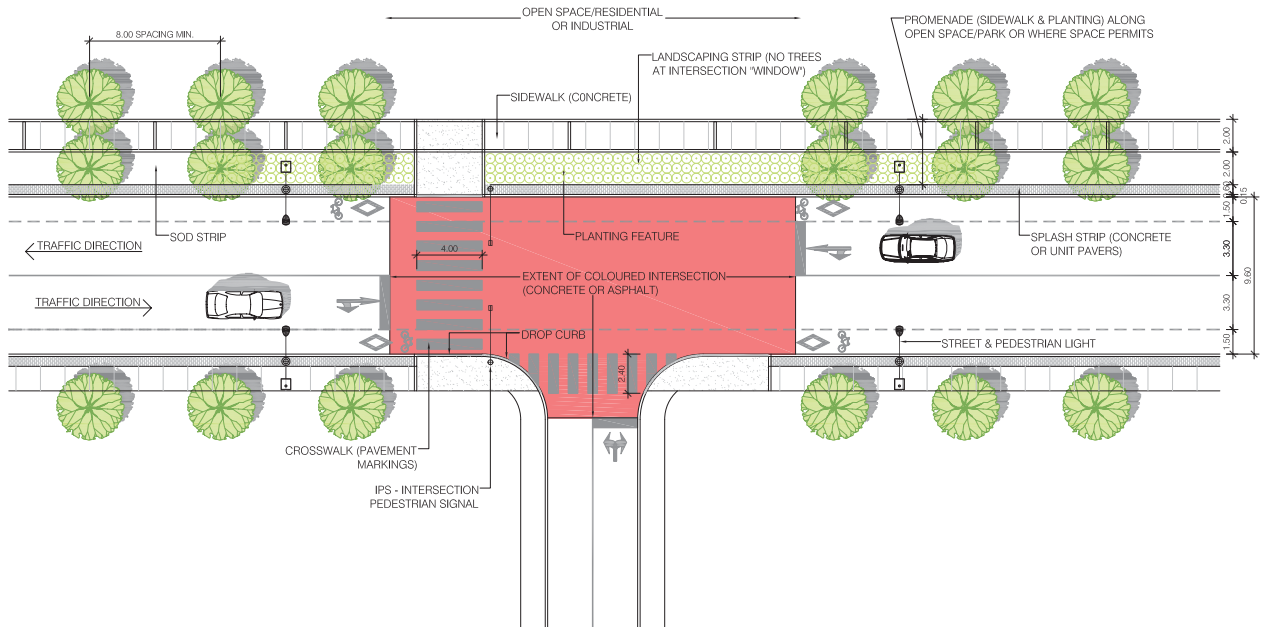
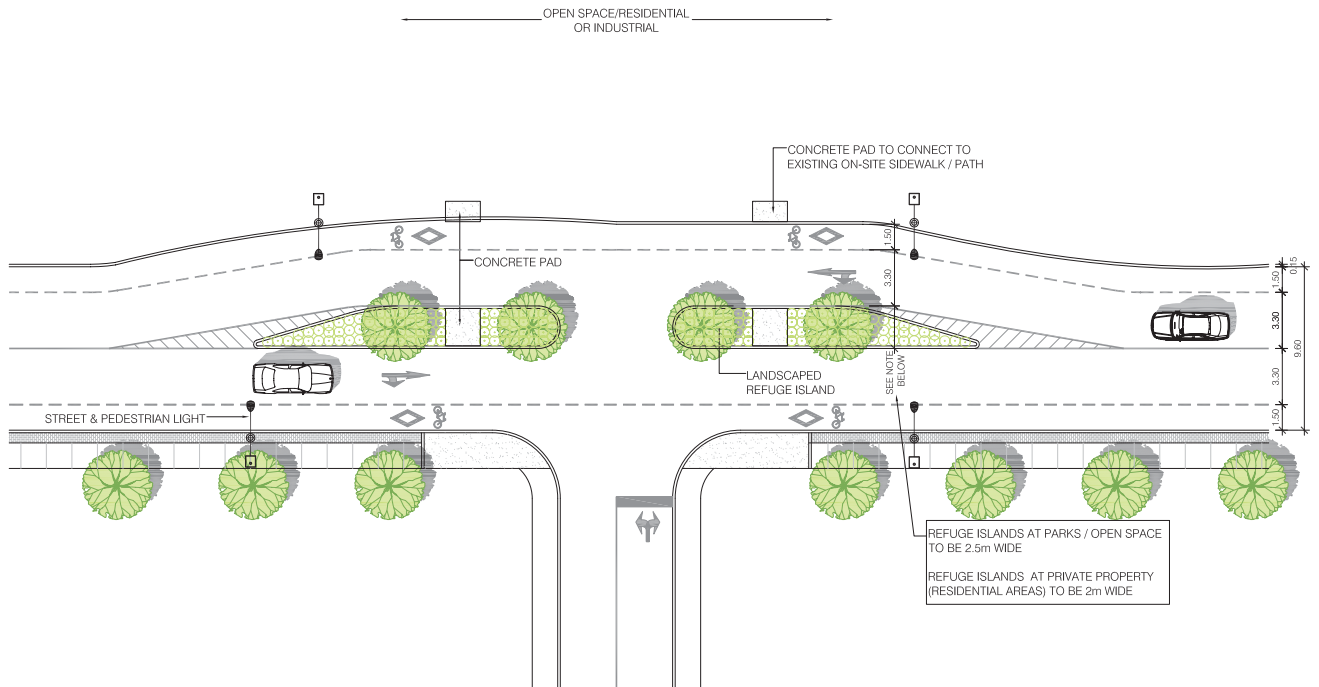


EXHIBIT 7.3 – N-3 NODE CONCEPT WITH MEDIAN REFUGE



APPENDIX E

W.A.A.C. ACCESSIBILITY REPORT

Report Date June 4th, 2022
Report Author Mark Keeler
Subject: Sandpoint Beach – WAAC accessibility recommendations, comments and questions

1. Ensure the fishing platform area is accessible to persons with disabilities, including wheelchairs, so they also can fish. The link below is to a standard used in the USA regarding accessible fishing piers. Evaluate this option for this location. (See page 10-11 for possible suggestions for accessible sections of rails <https://www.access-board.gov/files/ada/guides/fishing.pdf>).Are there safety concerns with respect to the height of that guard rail and if so, is there a way to address this effectively? Can increased color contrast be included in the railings to assist as a safety feature for low vision patrons?
2. The viewing area should have a section of railing that is at a height accessible to persons in wheelchairs or other mobility devices or a section of the viewing area designated for and built to accommodate persons with disabilities.
3. Strongly recommend that the lifeguard house should have a flashing red light on the roof visible from the water for D(d)eaf, deafened and hard of hearing swimmers that may not hear a lifeguard using a bullhorn or speaker and microphone installation.
4. This project must meet the requirements as set out in the DESIGN OF PUBLIC SPACES STANDARDS in O. Reg. 191/11: Integrated Accessibility Standards (<https://www.ontario.ca/laws/regulation/110191#BK100> (including but not limited to the section on beach access routes). Confirmation of the adoption of hard surfacing materials on the pathways. Questions arose surrounding the type of material to be used. Surfacing should include sufficient contrast that would aid the in navigation and be easily distinguishable from non-paved area adjacent to the path.
5. Inclusion of accessible picnic tables (preference was noted regarding round ones) so that individuals in wheelchairs could enjoy seating areas. All tables must conform to 2.8.2 Tables and Work Surfaces of the Windsor of the 2006 Windsor Accessibility Design Standard for details and provide for sufficient knee and toe space.

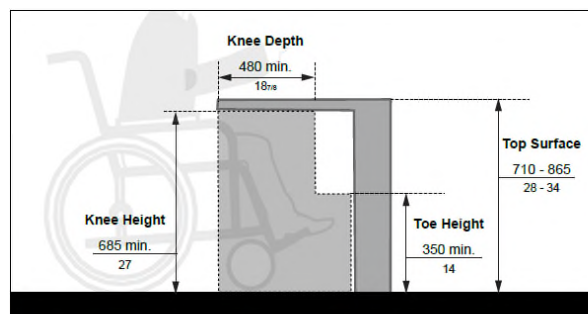


Figure 23a: Knee and Toe Clearances - Elevation View


As per O. Reg. 191/11: Integrated Accessibility Standards

Outdoor public use eating areas, general requirements

80.17 *Obligated organizations, other than small organizations, shall ensure that where they construct or redevelop outdoor public use eating areas that they intend to maintain, the outdoor public use eating areas meet the following requirements:*

1. *A minimum of 20 per cent of the tables that are provided must be accessible to persons using mobility aids by having knee and toe clearance underneath the table and in no case shall there be fewer than one table in an outdoor public use eating area that meets this requirement.*
 2. *The ground surface leading to and under tables that are accessible to persons using mobility aids must be level, firm and stable.*
 3. *Tables that are accessible to persons using mobility aids must have clear ground space around them that allows for a forward approach to the tables. O. Reg. 413/12, s. 6.*
6. Requesting addition of charging stations for mobility devices--Determine the convenient location and signage of a power or charging station(s) for mobility devices. Directional signage to the charging station should also be provided in key locations of the beach. Charge receptacles should be mounted between 400 mm (15¾ in) to 1100 mm (43¾ in) height and visible at a distance.

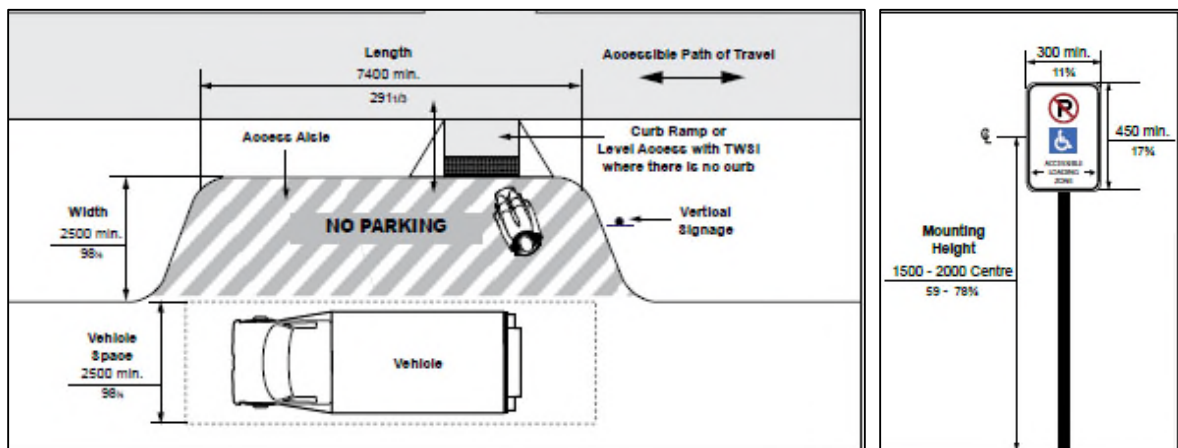
These types of charging stations are offered in a number of other municipalities and the committee would like to start including these at city facilities and properties when new projects arise.



7. Need adequate rest areas along all pathways--Rest areas should be approximately 30m area apart on the pathways. It should also provide shaded cover for seniors and persons with disabilities that may struggle with the heat. Suggest including some rest areas with shade along pathways. See Section 6.9.2.2 Windsor Facility Accessibility Design Standard.
8. There is no public transit bus stop to this beach; this is a matter that needs to be adequately addressed given that persons with disabilities that rely on public transit would not be able enjoy the beach if one is not provided.
9. There must be one or more fully accessible pedestrian crosswalks between the beach area and the parking lot that will accommodate mobility devices. This must include curb ramps/wheelchair ramps along the full accessible path including entrances. An audible pedestrian crosswalk signal should also be considered for pedestrians crossing from the parking lot opposite the beach.
10. The distance from the parking lot to the beach will create barriers for some individuals with mobility limitations. This will further be exacerbated by the fact that individuals often carrying a variety of materials for a day at the beach.

The committee has several suggestions:

1. Add an accessible passenger loading/drop off zone (with signage and curb ramp)-
-Passenger loading and drop-off zones are important features for:
 - people who have difficulty walking long distances or have limited stamina;
 - users of mobility aids;
 - and · people who travel with companions or caregivers (e.g., person with vision loss or cognitive disability, the very young, and seniors).
 This will ensure those with disabilities have a dedicated drop off just for them. Here is an example of an accessible drop-off/loading zone compliant with current standards and best practices:



2. In addition to the accessible drop off/loading zone, a few accessible parking spots should be available to persons with disabilities on the side of the road where the beach is or a designated parking space(s) at or near the Kayak and SUP launch beach drop off area.

11. Ensure the parking area is fully AODA compliant (O. Reg. 191/11: Integrated Accessibility Standards (<https://www.ontario.ca/laws/regulation/110191#BK100>) and

have spots available for accessible vans with a loading and unloading area since this is a multi-use lot that serves the beaches, residents, and those enjoying the trails.

12. There must be accessibility signage (with sans serif font, sufficient colour contrast and braille where appropriate) throughout the site including but not limited to signs directing residents to accessible amenities such as charging stations.
13. Designate one or more of the changing rooms as a universal changing room or family changing room to provide for situations in which a family member or spouse may have to assist another family member. We always recommend an adjustable height adult change table and lift system. If one is not provided, please ensure adequate space for one if provided in future.
14. Inclusion of a seasonal beach accessibility mats and a ramp with a railing that goes into the water that to provide access to the water for persons with disabilities. This is used at some camps such as the CNIB Lake Joseph Centre. Must ensure selected material is slip-resistant to guard against moss or other slip and fall hazards.
15. This would be a wonderful accessible feature that would enhance universal accessibility for everyone using the launch area and would be a draw for people to come to this beach. Equipping the Kayak and SUP launch area with a universal, accessible kayak and SUP launch to provide a range of residents with the ability to participate in water activities. If this area is to be commercialized, then ensure it is a requirement in the RFP process. See below for an illustration of a launcher and added resources

<https://spectrumlocalnews.com/nys/rochester/community/2021/06/23/new-adaptive-kayak-launch-installed-in-brockport#>



Thank you for including the feedback from participating WAAC members during this foundational period. We appreciated the opportunity to provide input so early in the development process.

SUPPLEMENTAL COMMENTS provided by committee members:

16. Addition of external coin-operated lockers for clothing and personal belongings should be made available outside of the existing park facilities building.
17. Explanation of accessibility features of the grass area that includes play activities such as volleyball. Will persons with disabilities be able to i) participate ii) watch activities.
18. Concerns were expressed there was insufficient information, cross section drawings, or diagrams to fully assess and make comment in some areas including what was existing prior to this project.
19. Concerns were raised regarding some individuals being able to cross the road and there was mention of a need for a feature such as an underground tunnel if some accessible parking was not provided on the side of the road where the beach is.
20. Ensure the placement, maintenance, or changing of trees or other greenery does not obstruct the view of residents whose homes are in line of sight of the water line. These may be managed effectively by landscaping and might only be trimmed.
21. Can it be confirmed on which side of the rock groynes does sand actually collect and whether it collects on both sides?
22. Potentially the need for wave deflectors on or near break walls where appropriate

APPENDIX F

PUBLIC INFORMATION CENTRE
MATERIAL

Welcome to the Public Information Centre

- All relevant information regarding this project (including the display material presented today) is available for public review on the City of Windsor website (www.citywindsor.ca).
- Please sign in to record your attendance.
- Please review the display material and provide any comments on the survey sheet provided. You may submit your comments by mail/fax/e-mail or you may place them in the Comment Box located on the sign-in table. The survey can also be completed online (see QR code below).
- All comments for this Public Information Centre must be received by **June 2nd, 2022** to be given consideration in the development of the Master Plan for this project. Contact information for the Project Team is available below, and also on the comment sheet provided.
- The Project Team members present will be pleased to discuss any questions you may have.

Scan with your phone to fill out the survey online:



Project Team

This study has been initiated by the City of Windsor. Landmark Engineers Inc. has been retained by the City to serve as the Lead Consultant on the project. Landmark has partnered with Bezaire Partners for development of the Park Master Plan.



Laura Ash, P.Eng.
City Of Windsor
1266 McDougall Avenue
Windsor, Ontario N8X 3M7
Phone: (519) 253-2300 ext.2735
Email: lash@citywindsor.ca



Liz Michaud, P.Eng.
Landmark Engineers Inc.
2280 Ambassador Drive
Windsor, Ontario N9C 4E4
Phone: (519) 972-8052
Email: lmichaud@landmarkengineers.ca



Paul Bezaire
Bezaire Partners
302-180 Eugenie St. West
Windsor, Ontario N8X 2X6
Phone: (519)966-6844
Email: pbezaire@bezaire.ca



Background, Project Objectives & Process

Background

Sandpoint Beach is a Municipally-owned Park that provides recreational facilities and public beach access to Lake St. Clair. It is our understanding that over the past few decades there have been several drownings that have occurred at the park – primarily due to patrons straying outside the marked swimming areas.

The primary purpose of this redesign is to modify the existing shoreline and swimming facilities within the park in a manner that would improve public safety.

In December 2021, Landmark Engineers Inc. was retained by the City to undertake this Master Plan, in preparation for a shoreline Environmental Assessment (EA) and eventual implementation of the project.

Master Plan Objectives

- Assess the condition of the existing shoreline, park lands and facilities.
- Prepare a new site plan that would improve access and overall public safety. (Since 1986 there have been 6 reported drownings - the most recent was in May of 2021)
- Modify the existing shoreline and swimming facilities in a manner that would discourage public access to the deep water and strong currents near the park's westerly limit.
- Identify and improve access points to the park across Riverside Drive and connection points with the adjacent Ganatchio Trail system.

Master Plan Process

- This project will follow the planning process set out in the Municipal Engineers Association's *Municipal Class Environmental Assessment (Class EA)* for Master Plans (Approach #2).
- Master Plans are defined as: A long range plan which integrates infrastructure requirements for existing and future land use with environmental assessment principles. At a minimum, a Master Plan addresses Phases 1 and 2 of the Municipal Class EA process.



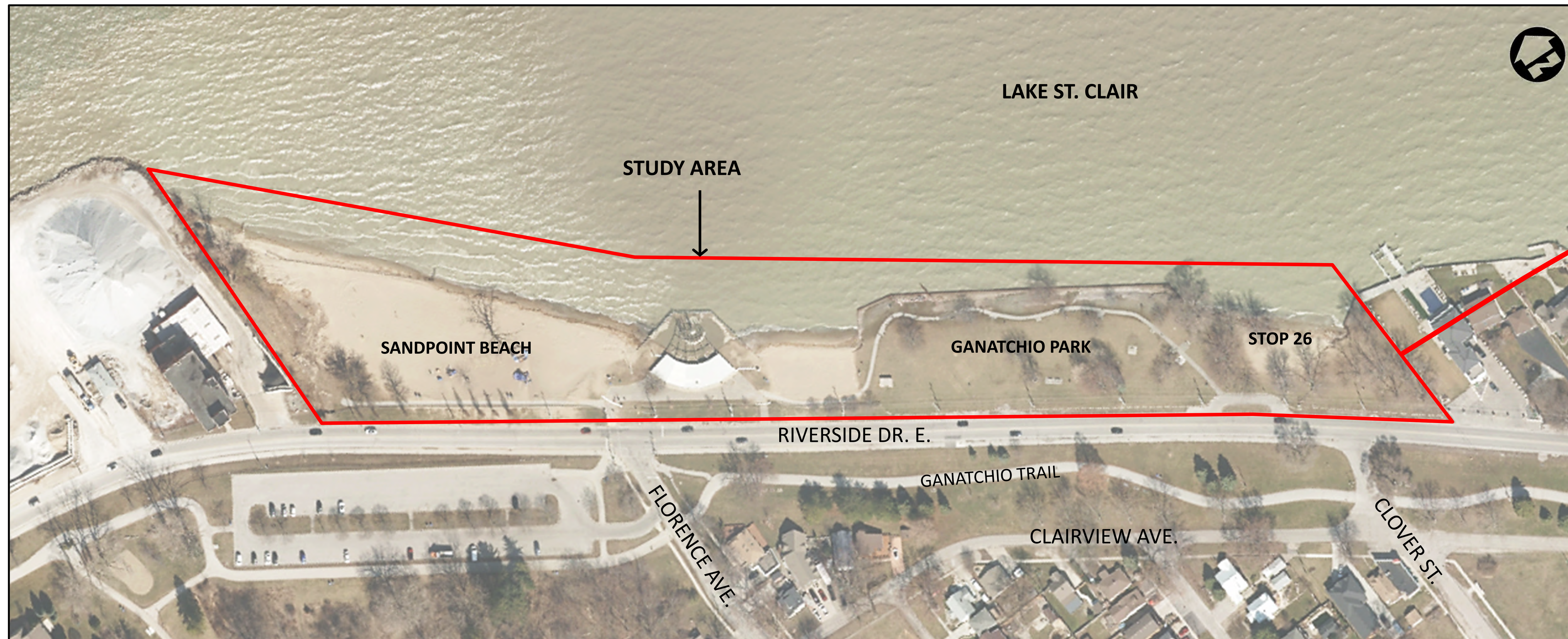
GANATCHIO PARK, LOOKING WEST



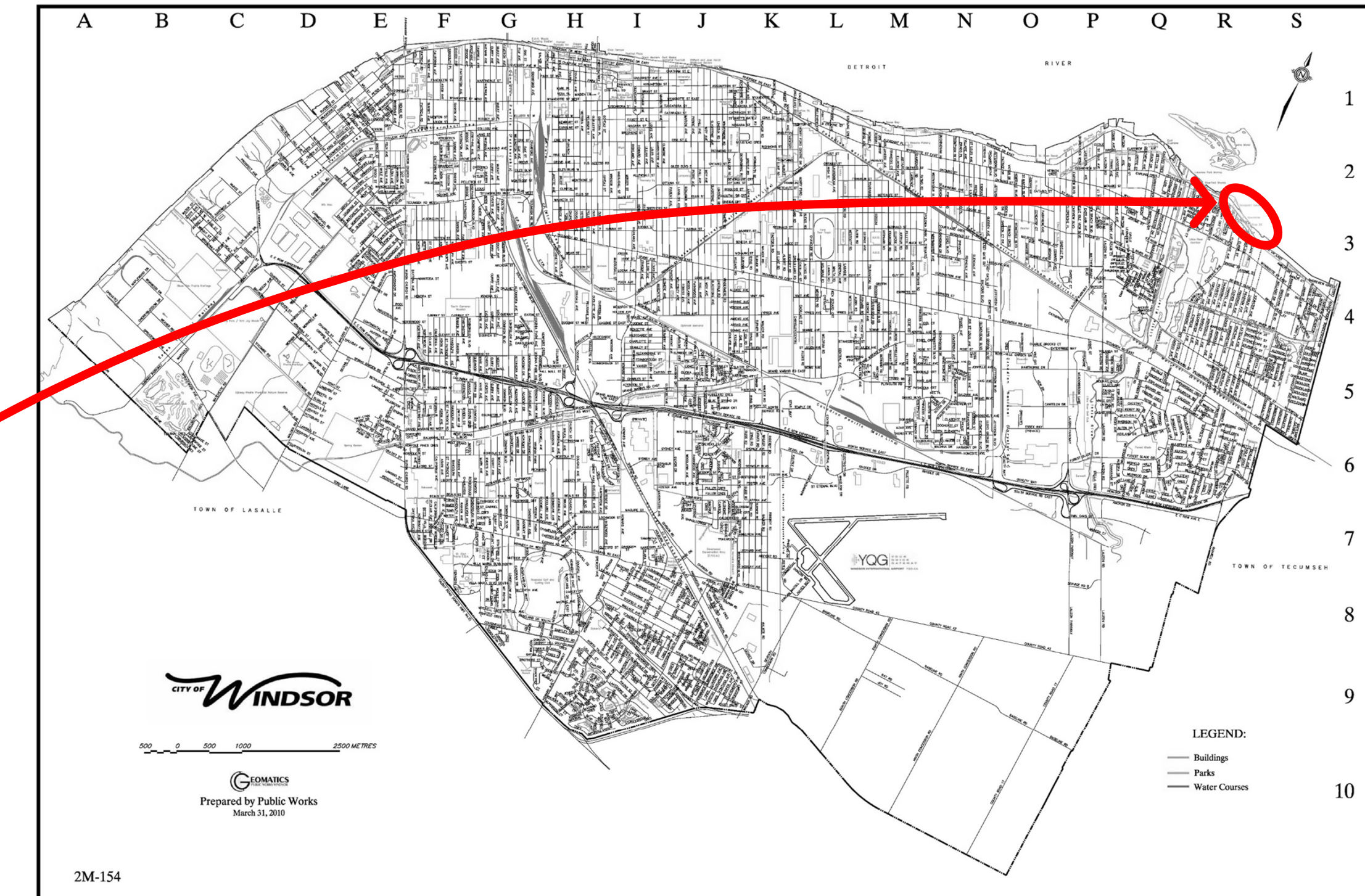
SANDPOINT BEACH

Master Plan

Site Location




SITE AERIAL (2021)



CITY OF WINDSOR MAP

The Study Area is comprised of Sandpoint Beach, Ganatchio Park and Stop 26 Park. The three areas are commonly referred to as **Sandpoint Beach Park**.



SITE AERIAL (1947)

Existing Site Information

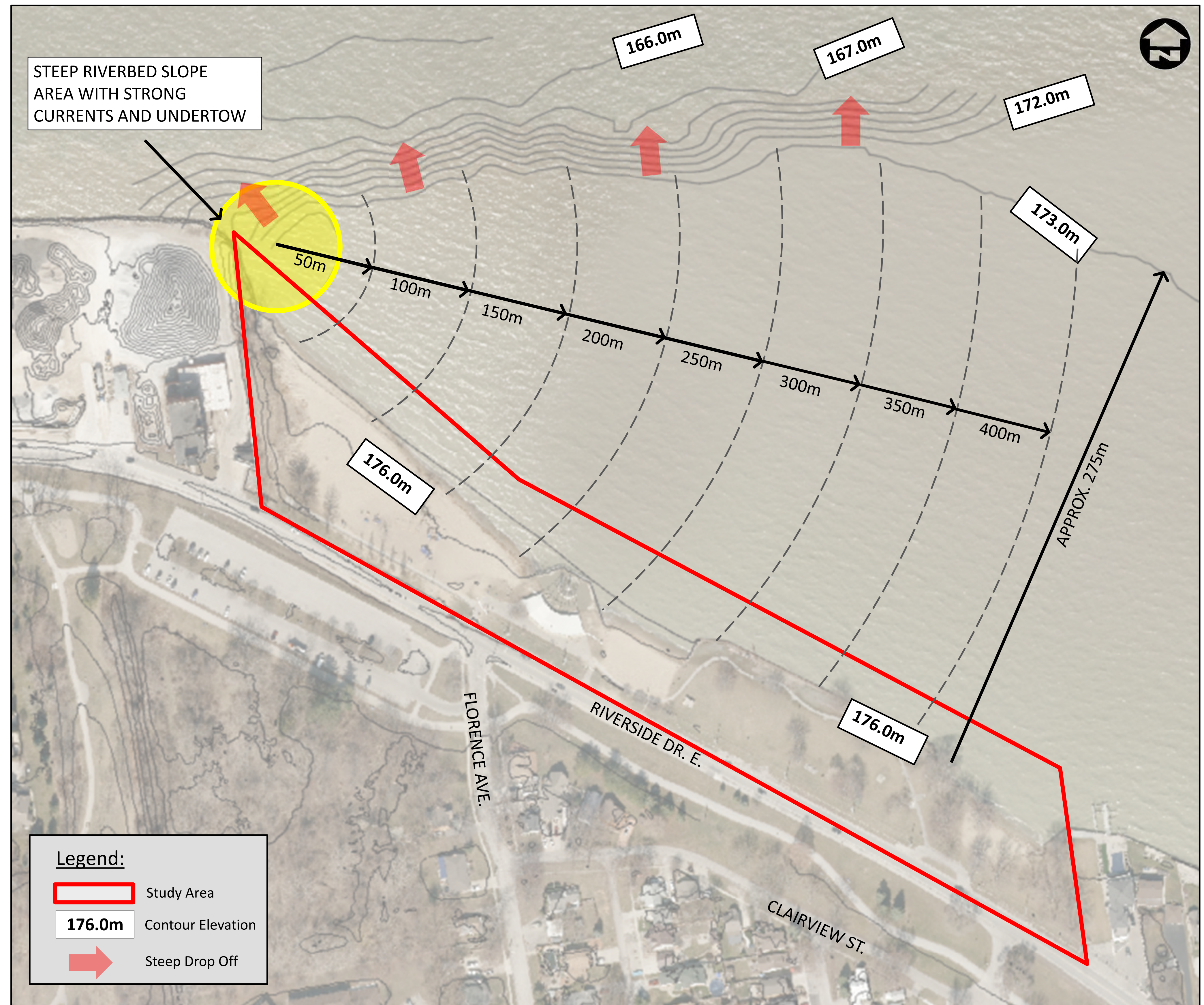
- The study area consists of approx. 2.2 ha (5 acres).
- The site has approx. 265m of beach frontage (90m on the west end is fenced off for safety – no swimming)
- The site has approx. 170m of steel sheet pile shoreline along the park area.
- The existing change room/concession building was built in 1982.
- Stop 26 is often used as a kayak launch site.
- A kayak drop-off area/loading zone is located at the east end of the site near Clover St.
- Parking is located off Florence Ave. (143 parking spaces)
- A playground is located within the beach area west of the change room/concession building.

Site Considerations – Swimming Beach Location

- The lake bottom fronting the study area slopes very gently from an elevation of 175.5m to 173.0m, along a line approx. 100-150m offshore of the existing beach.
- As one approaches the west end of the site, there is a steep drop off in the riverbed, with strong currents and undertows.
- Although the west side of the existing beach area has been fenced off along the shoreline and deemed unsafe for public swimming, this has been the site of several unfortunate drownings.
- Moving the beach to the east of the existing facilities building will encourage swimming in a safer location, farther away from the dangerous area.



SANDPOINT BEACH FENCED AREA LOOKING TOWARD AREA WITH STRONG CURRENTS



Existing Buildings and Programming

Existing Facilities Building

The existing facilities building is located at the center of the site, nearest the primary access at Florence Ave. It was constructed in 1982 and contains men's and women's washrooms/change rooms, a roll-up concession door, storage rooms and a life guard break room. The concession space is currently being used for off-season storage. An outdoor shower is also located on the west side of the building.

The building structure is generally in good condition, although the interior is in need of updates; paint and minor repairs.

Existing Storage Building

A small storage building is located within Ganatchio Park (east of the main building) and currently stores park maintenance equipment.

Proposed Programming

The following items should be considered for the programming of the existing facilities building:

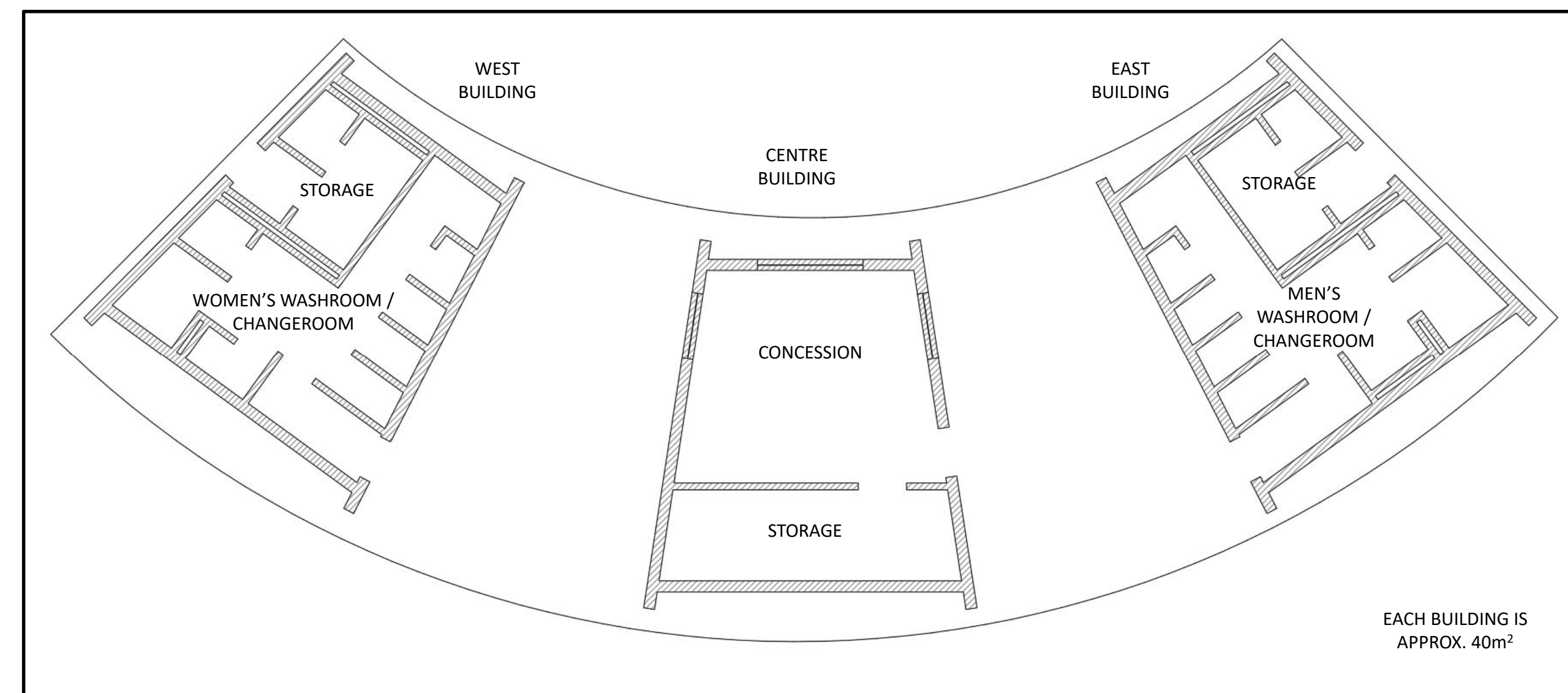
- Washrooms (men/women/family)
- Change Rooms (men/women/family)
- Concessions or Rental counter
- Life Guard Break Room
- Storage
- Outdoor shower and foot wash station
- Drinking fountain/water bottle fill station

A new maintenance building is being considered to consolidate existing storage areas and provide additional storage on the site for off-season items, including:

- ATV
- Beach grooming items
- Beach lines
- Mobi-mats
- Lifeguard Stations



EXISTING STORAGE BUILDING



EXISTING FACILITIES BUILDING LAYOUT AND USES



EXISTING FACILITIES BUILDING

Archaeological and Cultural Heritage

Archaeological Potential

A Stage 1 Archaeological Assessment of the project site has been completed by AMICK Consultants Inc. The study area has been identified as a property that exhibits potential to yield archaeological deposits of Cultural Heritage Value or Interest (CHVI). The objectives of the Stage 1 Background Study have therefore been met in accordance with the results of this investigation.

A Stage 2 on-site Archaeological assessment will be undertaken as part of the environmental inventory. Local First Nations have been invited to attend and witness the on-site assessment.

Totem Pole

“In spring of 1984 a Totem-Pole standing in front of the pavilion at Sand Point Beach was erected and dedicated as a tribute to the history of the Native Americans who frequented this area. This Totem, carved by a Nootkon Indian Sculptor "Wikinanish", contains within its design, working from the bottom up, a beaver, a porcupine, a turtle, another beaver, a bear, an inverted deer in the grasp of a wolf, a snake and a hawk. These images represent local Cree, Ojibway, Mohawk, Cayuga, Seneca, Oneida, and other tribes who frequented this area in years past primarily for hunting. The huge 50 foot red cedar log, donated to our Rotary club by Western Forest Products, was shipped across the country from British Columbia to Windsor courtesy of the Canadian Pacific Railway, and was carved over a period of twenty two weeks in the hallway of St. Vincent de Paul School. This completed the design concept of the Ganatcio Park Facilities Building.”

- Rotary Club Windsor – St. Clair, Website



Totem Pole Condition

The structural connection at the base of the totem pole is in need of repairs. The existing concrete is starting to crumble and the wood is deteriorating around the connection point. The decorative paint on the totem pole is also starting to wear and fade.

Parking Analysis & Public Transit

Neighbouring Parking Concerns

- Current parking lot is located directly across from the existing beach location.
- Moving the beach eastward may entice people to park closer to the crossing at Clover St.
- Overflow Stop 26 Ice Cream patrons currently park along Clairview Ave. and Clover St.
- On-street parking is currently permitted where shown along the local roadways.

Existing Parking Lot

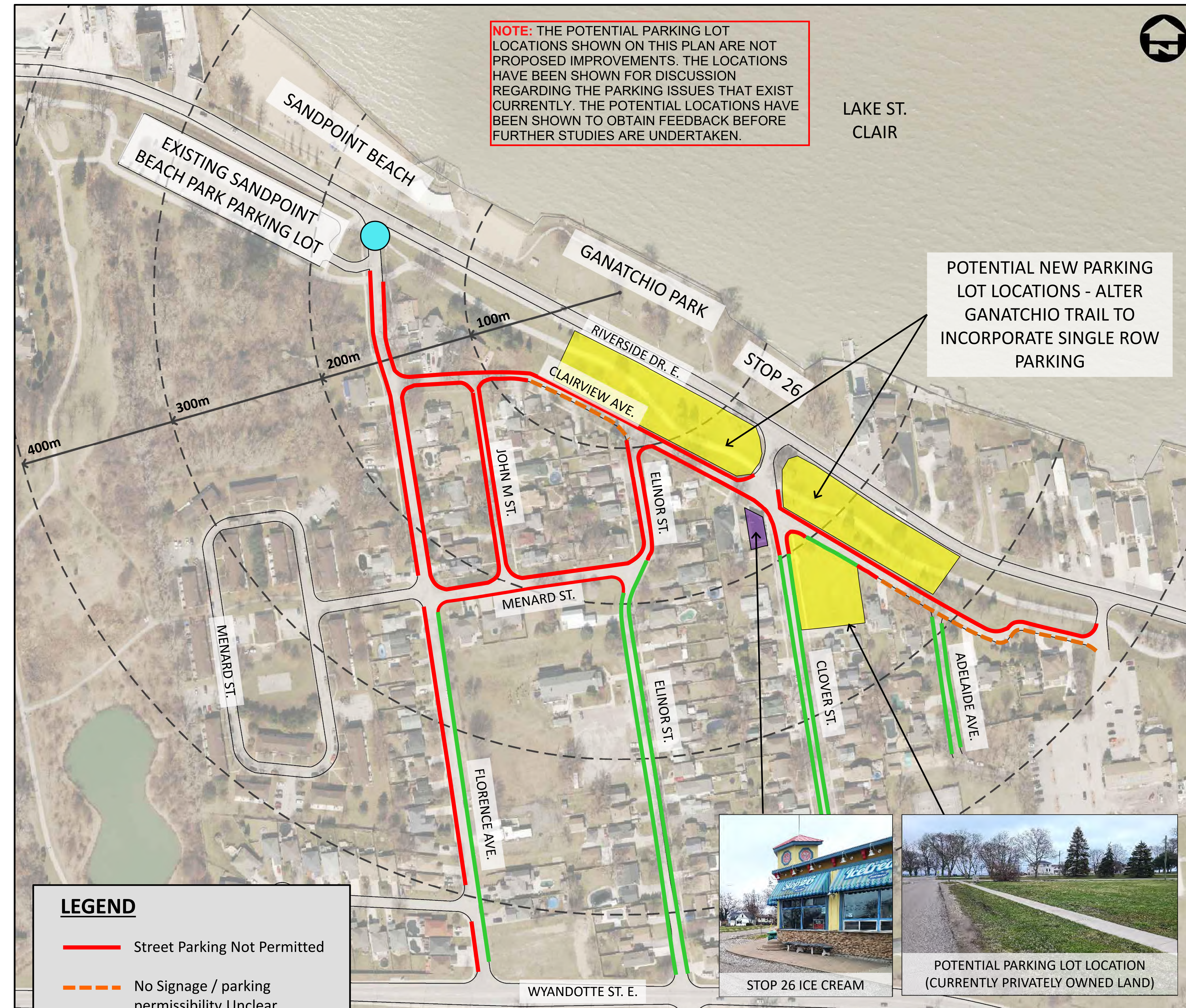
- Includes 143 vehicle spaces
- Center of existing parking lot to center of the site = 270m (approx.)

Potential Parking Lot Location

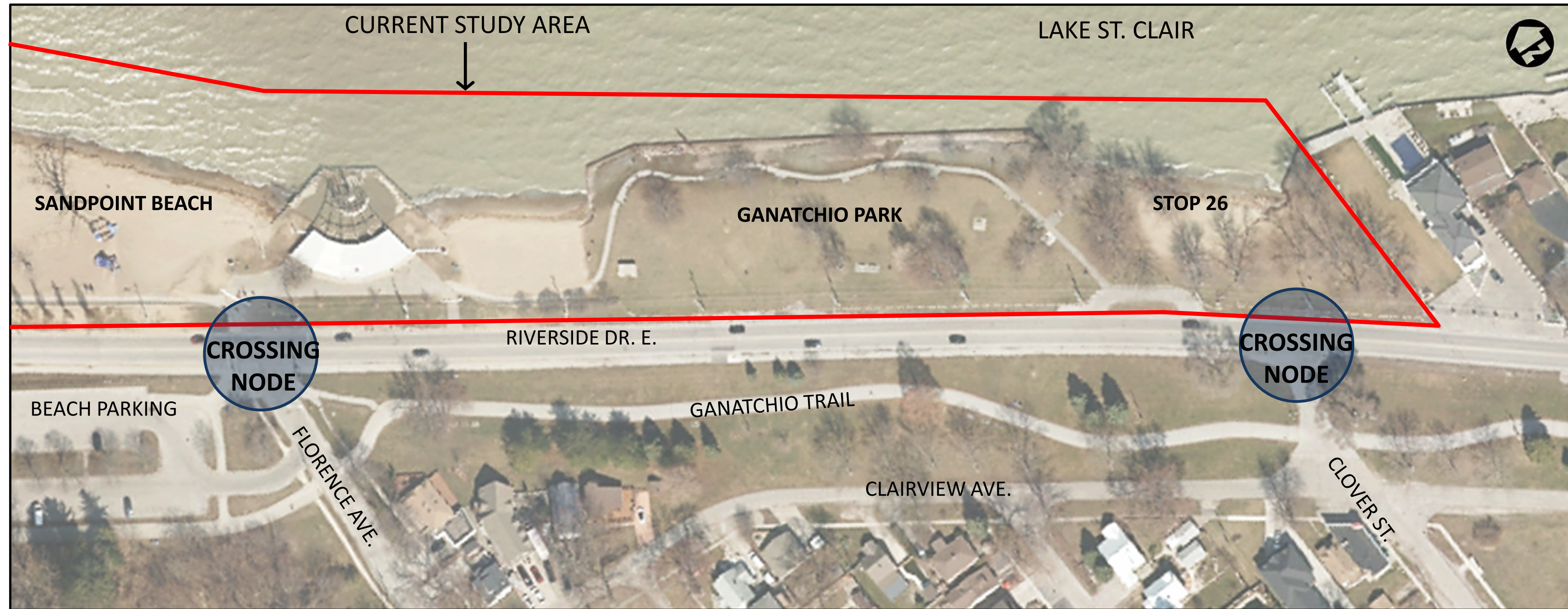
- A potential location for a supplementary parking lot immediately east of Clover St. has been identified by the Project Team for consideration.
- 30 vehicle spaces (approx.)
- Center of potential new parking lot to center of the site = 240m (approx.)

Public Transit

- The closest existing bus stop to Sandpoint Beach is located at the Northwest corner of Florence and Wyandotte. This is approximately 560 metres from the beach.
- The 2019 Transit Windsor Master Plan proposes local transit routes that shorten or eliminate the walking distance to the beach. The Master Plan proposes a stop on Riverside Dr. at Florence that connects with the existing sidewalks.
- The proposed routes are pending Council approval and may be implemented as early as 2023.



Riverside Drive Crossings - Vista Study



CROSSING NODE LOCATIONS

Vista Study

The approved Riverside Drive Vista Improvements Project (Vista Study, 2007) evaluated the impacts and benefits of alternative Riverside Drive improvements through the current study area. The objective was to provide safer and more attractive streetscapes along Riverside Drive. For the two proposed crossing nodes that connect to the current Study Area, the Vista Study recommends a Secondary Node (N2).

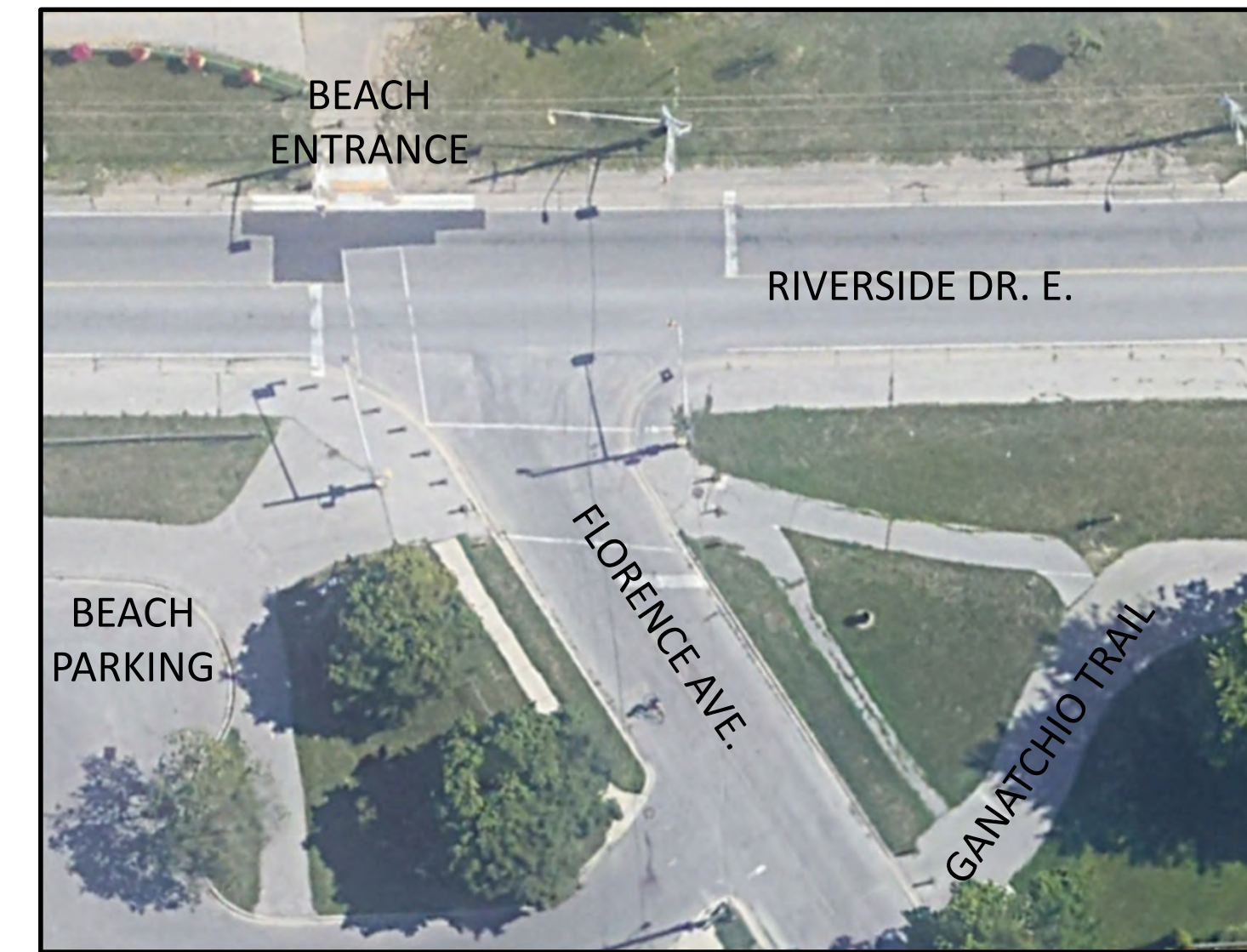
The Sandpoint Beach Park Masterplan has been developed based on the assumption that the improvements to Riverside Drive East recommended in the Vista Study will be implemented through the current study area.



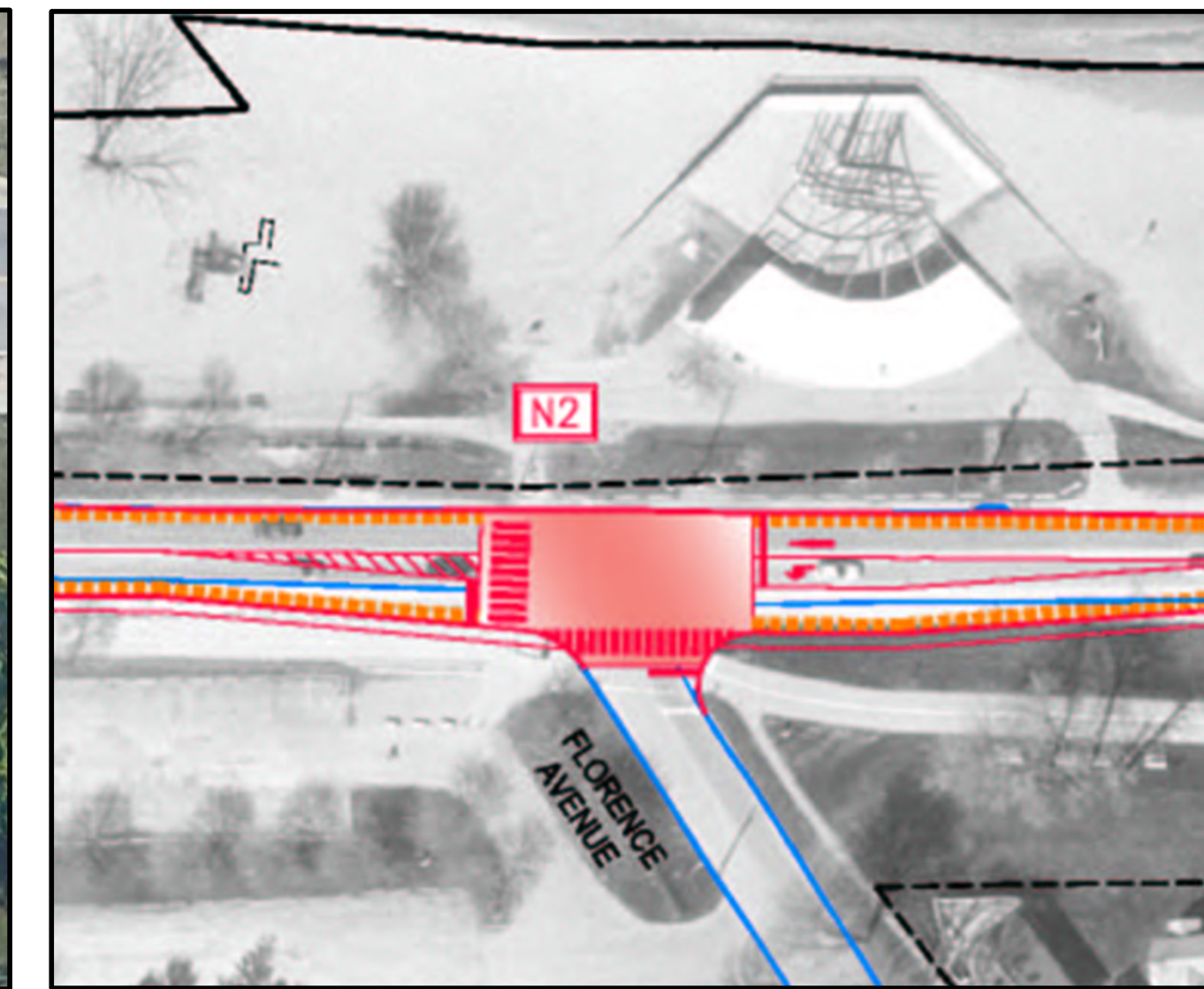
N2 Secondary Node: Provide pedestrian crossings at key locations along the Riverside Drive, predominantly at locations associated with riverfront parkland or locations that mark the boundary or change from one character district to the next. These are sometimes referred to as edge conditions, a transition from one type of land use or character to another. The nodes are marked by a colour surface treatment and marked cross walk with an intersection pedestrian signal (IPS) that can be activated by the pedestrian. Planting along the north side of the node adjacent to the parkland is low to maintain the visual connection to the river.

VISTA STUDY EXCERPT – NODE 2 DESCRIPTION

Florence Avenue



EXISTING CROSSING AT STREETLIGHT

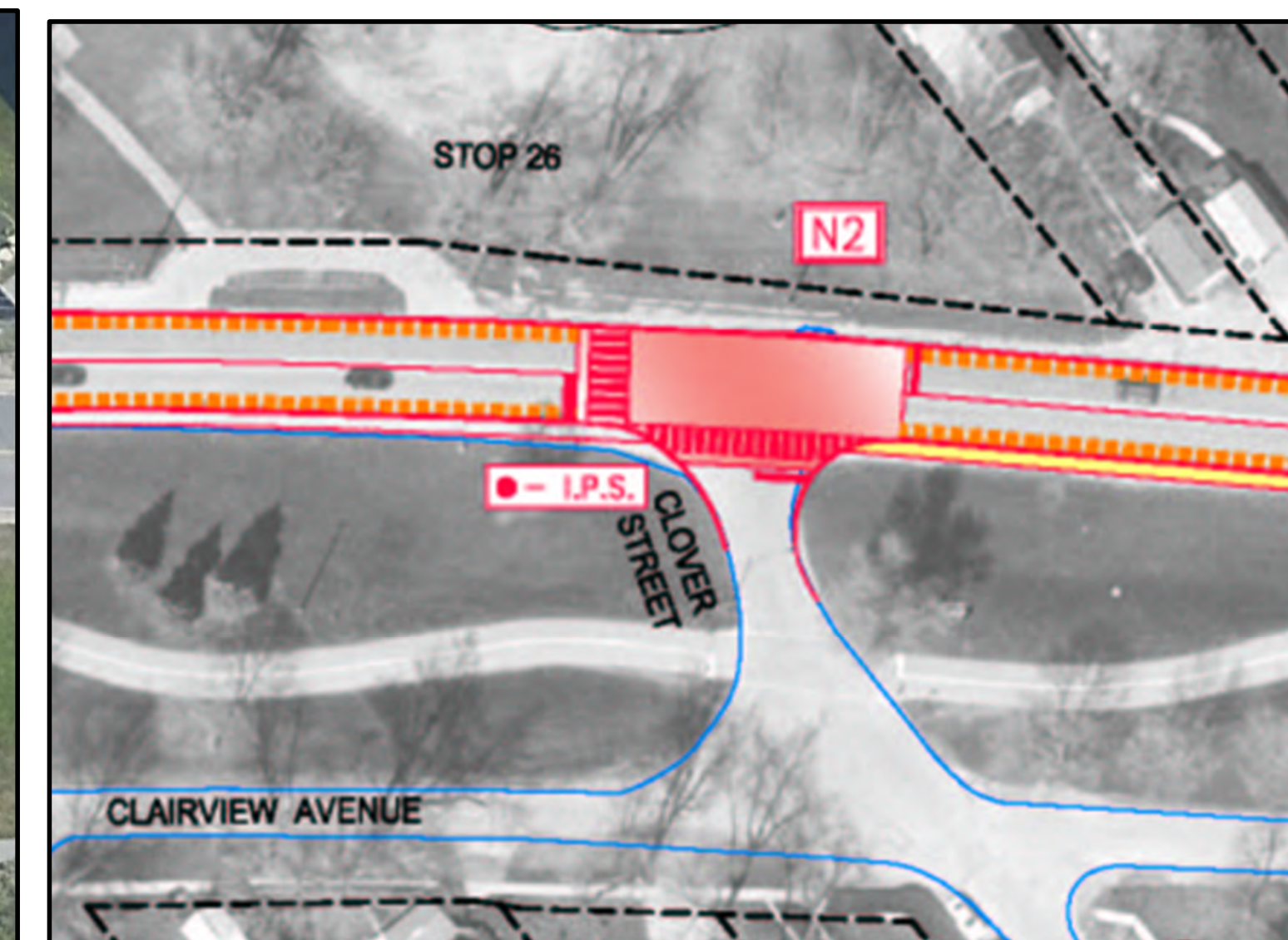


VISTA STUDY – NODE 2
(ENHANCED PEDESTRIAN CROSSING AND INTERSECTION IMPROVEMENTS)

Clover Street



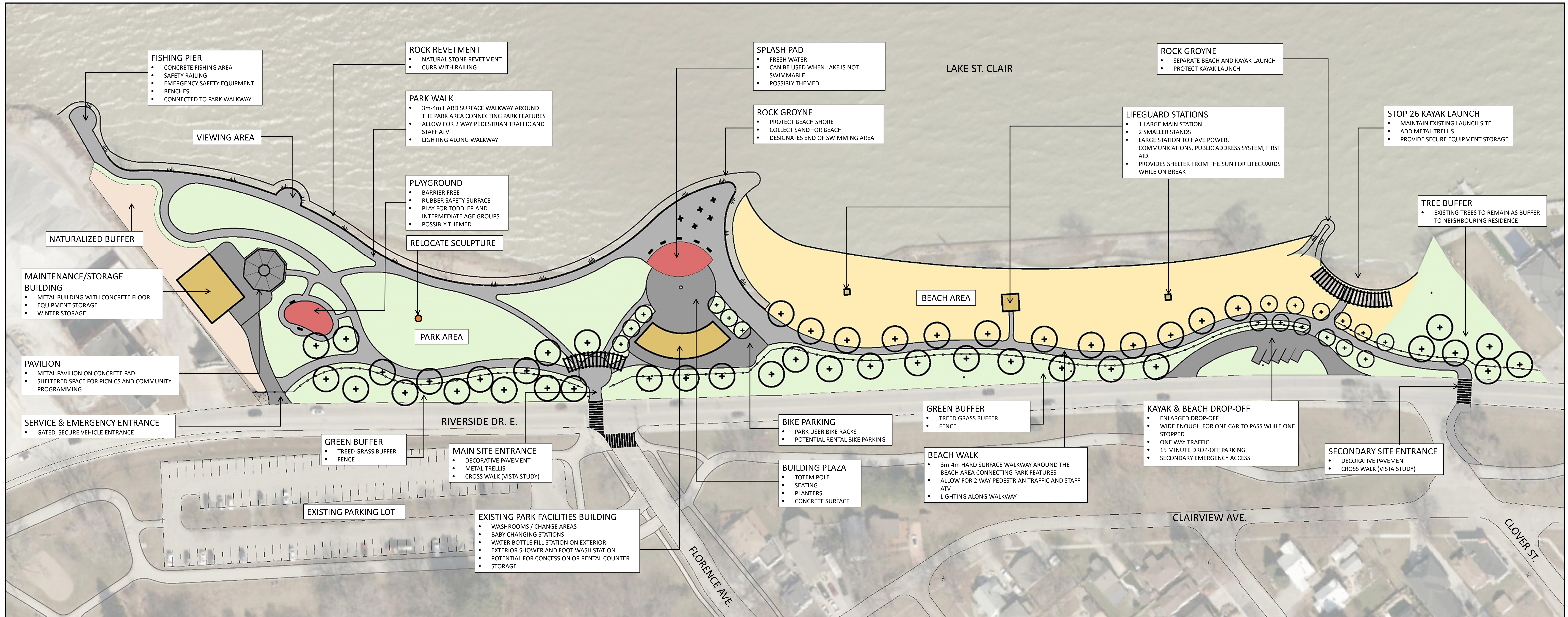
NO EXISTING CROSSING



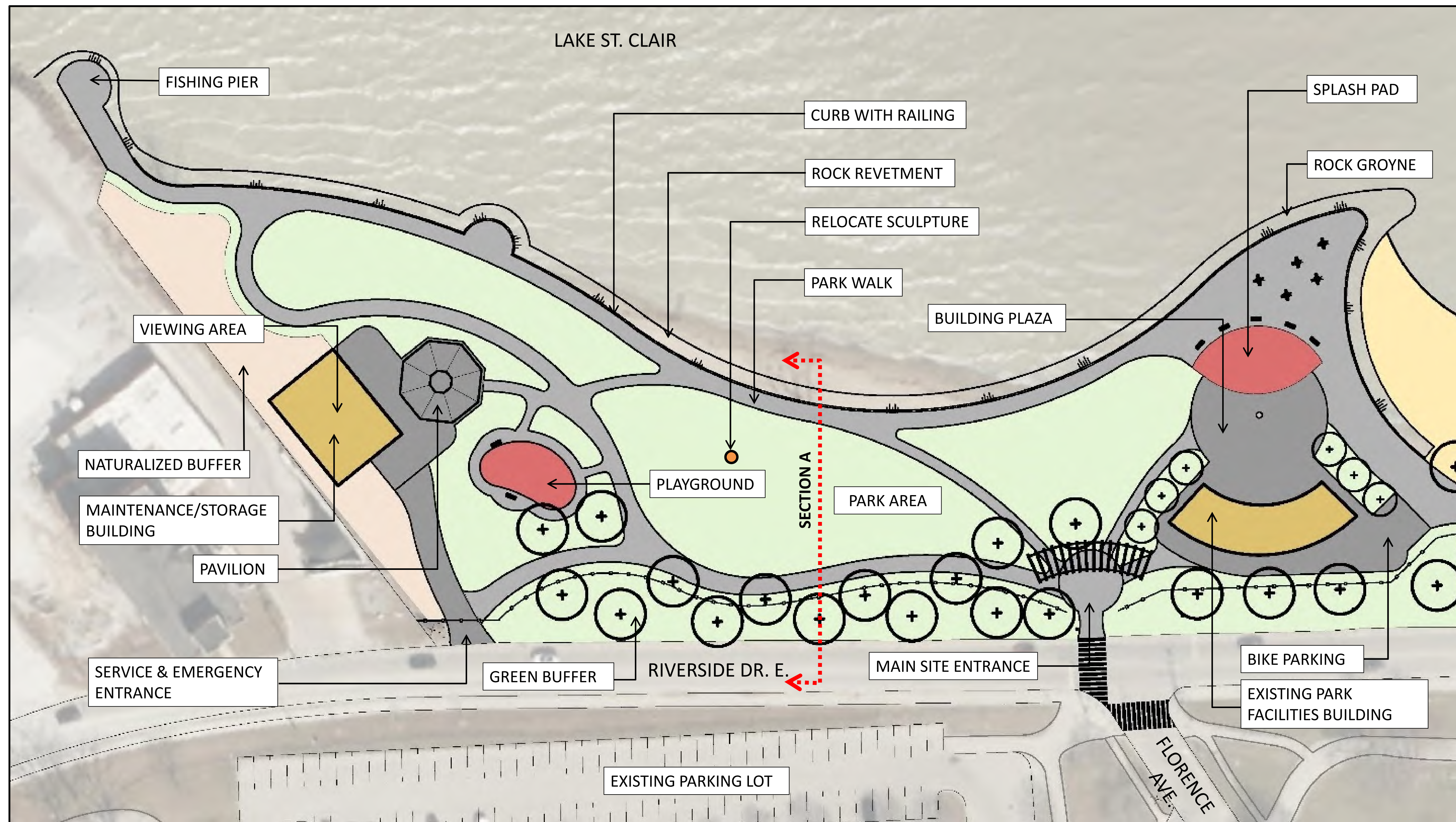
VISTA STUDY – NODE 2
(NEW PEDESTRIAN CROSSING)

NOTE: IMAGES OF THE NODES ARE TAKEN FROM THE ORIGINAL VISTA STUDY, ENVIRONMENTAL STUDY REPORT, IBI GROUP, DECEMBER 2006. THE VISTA STUDY REPORT IS AVAILABLE FOR REVIEW ON THE CITY OF WINDSOR'S WEBSITE.

Site Concept Plan and Programming



Park Area



Park Area

- Passive Green Area
- Trees
- Pathways
- Trash & Recycling Receptacles
- Benches & Seating
- Themed Playground
- Themed Splash Pad
- Pavilion
- Maintenance Building



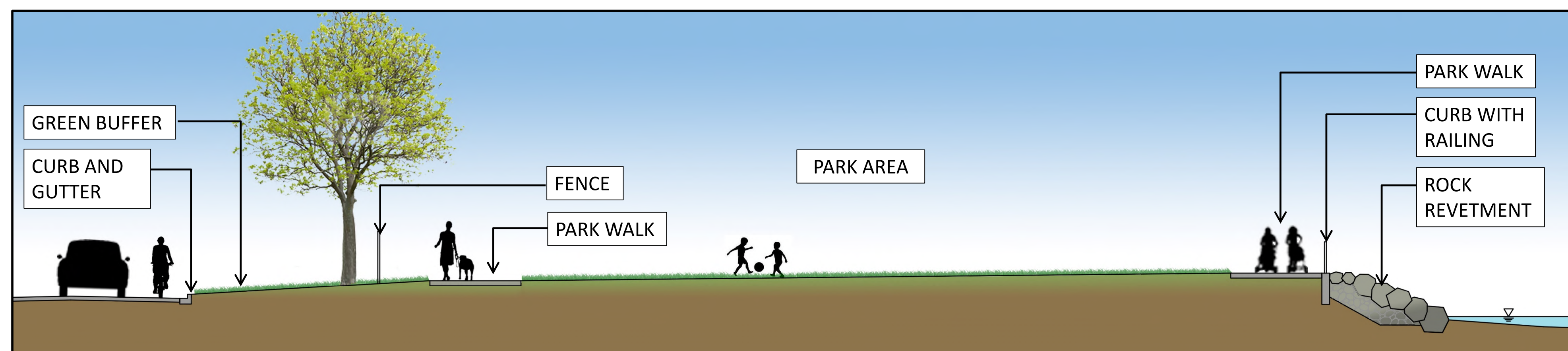
'FAUST' SCULPTURE



PLAYGROUND



SPLASH PAD



SECTION A



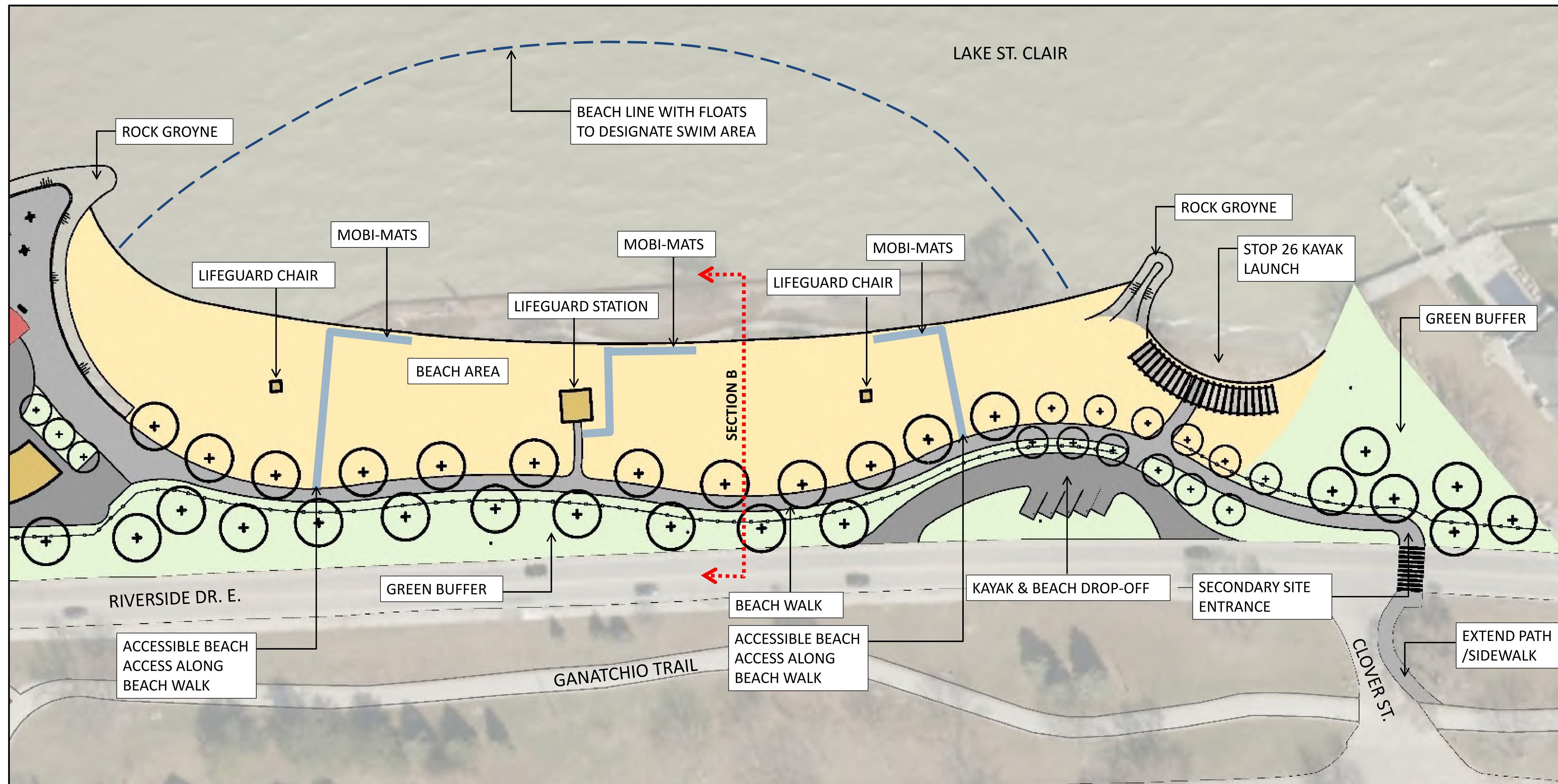
COVERED PAVILION



MAINTENANCE/STORAGE BUILDING

Master Plan

Beach Area

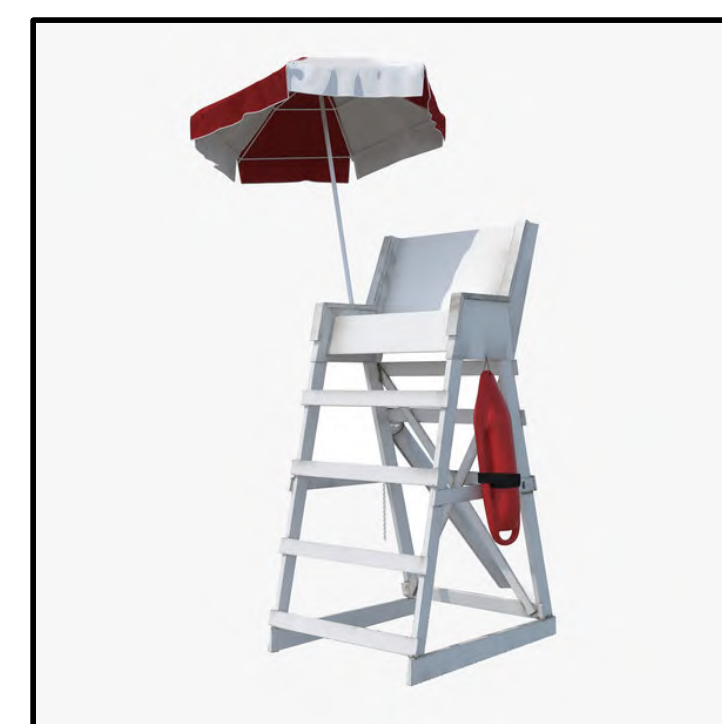


Beach Area

- Swimming beach
- Kayak Launch with Trellis
- Kayak and Beach Drop-Off
- Pathways
- Accessible beach Access
- Trash & Recycling Receptacles
- Benches & Seating
- Enhanced Lifeguard Stations/Chairs




ACCESSIBLE BEACH MATS (MOBI-MATS)



LIFEGUARD CHAIR



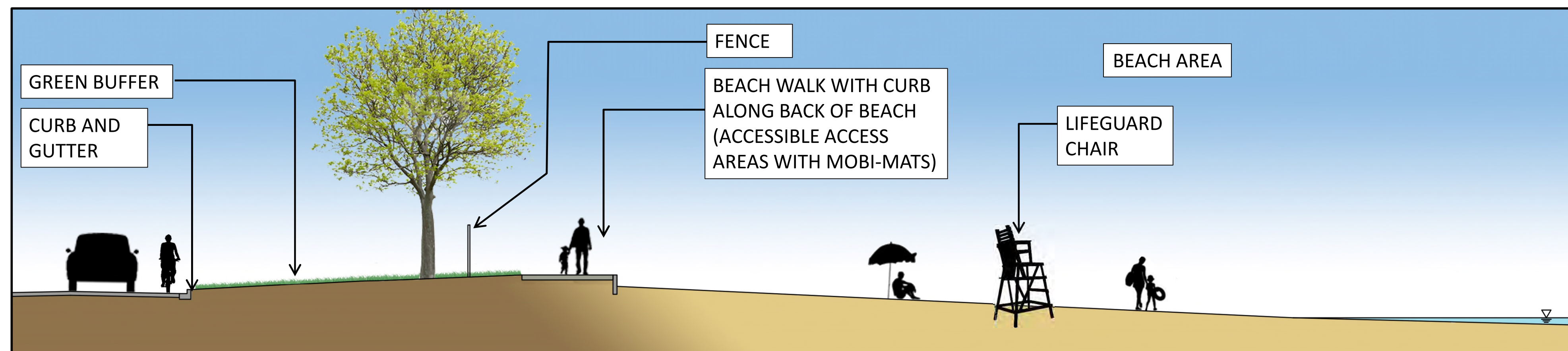
LIFEGUARD STATION



SAND BEACH WITH ROCK GROUYNE



TRELLIS



SECTION B

Next Steps

- All comments received from today's meeting will be reviewed by the Project Team and used to help define the Master Plan.
- All comments for this Public Information Centre must be received by **June 2nd, 2022** to be given consideration in the development of the Master Plan for this project. Contact information for the Project Team is available below, and also on the comment sheet provided.

We encourage you to fill out a comment sheet so that your comments and concerns can be addressed as part of the Master Planning process.

Thank you.

PRIVACY INFORMATION

All personal information included in a submission – such as name, address, telephone number and property location – is collected, maintained and disclosed by the Ministry of the Environment for the purpose of transparency and consultation. The information is collected under the authority of the Environmental Assessment Act or is collected and maintained for the purpose of creating a record that is available to the general public as described in section 37 of the *Freedom of Information and Protection of Privacy Act*.

Personal information you submit will become part of a public record that is available to the general public unless you request that your personal information remain confidential.

For more information, please contact the Project Office or the Ministry of the Environment's Freedom of Information and Privacy Coordinator at 416-327-1434.

APPENDIX G

SURVEY RESPONSES

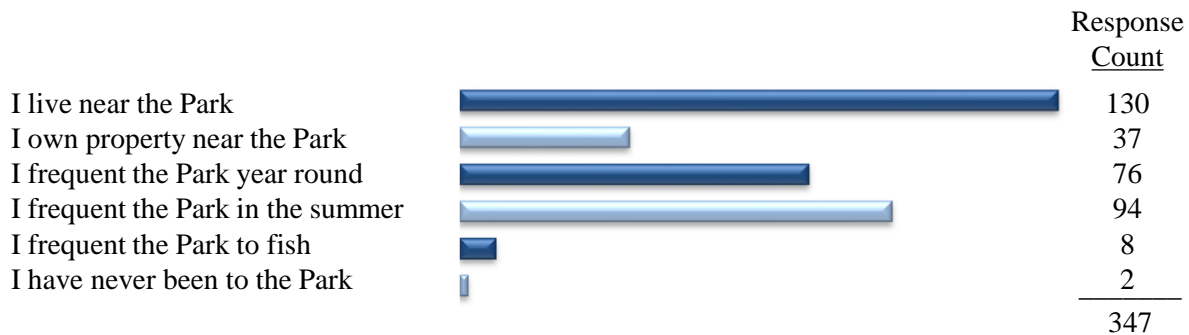
PUBLIC FEEDBACK SURVEY SUMMARY

This report presents the results of the feedback survey / questionnaires for the Sandpoint Beach Park Master Plan that were submitted at the 19 May 2022 PIC and online through the City’s website. Comments were welcomed regarding the proposed Master Plan for a period of two weeks after the PIC (i.e., from May 19th to June 2nd, 2022). Copies of all surveys received (both digital and paper) are attached in this Appendix for reference purposes.

More than 200 comments were received from the public over the course of the consultation period. The Project Team has endeavoured to include a list of typical comments that are representative of the overall feedback that was received.


The feedback below has been presented based on number of responses received for to each question. (Note: Questions 1 and 2 were for internal project use to assist with future project notifications)

Question 3: What is your relationship to the Sandpoint Beach Park? Please indicate all that apply to you.



Approximately 205 people responded to the survey either in whole or in part. Of these, 177 responded online and 28 completed the paper survey. Some online respondents attend the PIC and completed the online survey as well as submitting a paper copy. Based on responses to question 3, it appears that approximately 65% of the comments received were from local residents and/or property owners.


Question 4: How do you travel to Sandpoint Beach Park? Please indicate all that apply to you.



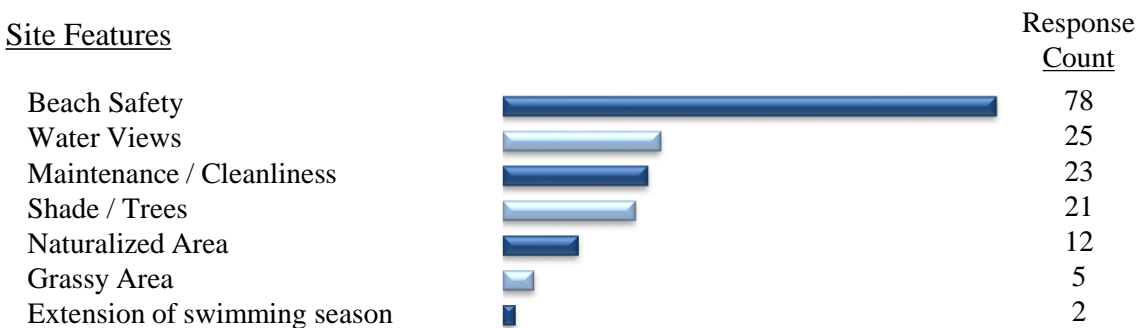
Considering the high number of respondents that identify as local residents, it is not surprising that a large percentage travel to the Park by either walking or biking. The number of respondents indicating that they use Public Transit was very low (approx. 1%), which may be due to the distance from the beach to the nearest Transit Windsor bus stop (approximately 560 metres).

Question 5: What activities at the park are most important to you? and,

Question 6: What activities or functions would you like to see incorporated into the proposed concept plan?








Based on the above it appears that water activities and associated amenities are the most desired programming features for the site. As established in the Site Programming section of the Master Plan Report, almost all of the most desirable features have already been included as part of the recommended program.



Beach safety was the main concern expressed by respondents in this category. More discussion regarding beach safety can be found in Section X of the Master Plan report.

The placement and quantity of trees was also a concern for many respondents. Maintaining views from the road to the water needs to be balanced with the need for shade at the site. The recommended Master Plan has taken these comments into consideration, with updated the tree planting locations selected to better suit the concerns of respondents.

Connectivity and Parking

		Response Count
Parking Concerns		20
Need for Additional Crosswalk		16
Traffic calming		3
Shuttle to and from the Park		2
Left turn control signal from Florence		2

Connectivity to the Ganatchio Trail and the existing neighbourhood to the south - as well as parking concerns - are discussed in Section 9 of the Master Plan report.

Question 7: Do you have any suggestions to enhance accessibility?

A few comments were received regarding beach accessibility for the proposed Master Plan. It is intended that the City's supply of beach mats (i.e., Mobi-Mats) will be re-installed in the park at the new beach location. As well, the entire site will be designed to meet the Design of Public Spaces Standards (O. Reg. 191/11).

In response to the request for public feedback, a report was prepared by the Windsor Accessibility Advisory Committee (WAAC) which identified opportunities for improving accessibility at Sandpoint Beach Park. Some suggestions include the following:

- Accessible picnic tables;
- Designated accessible change rooms with adult change tables and lift system;
- Accessible passenger loading/drop-off zone;
- Universal accessible kayak launch, and;
- Charging stations for mobility devices.

The comments provided in the WAAC report should be considered during detailed design of the Park. A copy of the report has been attached in Appendix E for reference purposes.

Question 8: Do you have any additional comments about the proposed concept plan?

Although a lot of the comments received have been grouped together and incorporated into the discussion above, some additional comments for consideration include suggestions for:

- Outdoor Exercise Equipment;
- Green Charging Station;
- Rock Wall;
- Pay-per-use electric BBQs;
- No splash pad or playground – passive park and beach only; and,
- Lower e-coli counts at the beach.

One concern that was brought up frequently at the PIC and within the comments is the issue of dogs in the Park. Many comments were received asking for Stop 26 to be maintained as a dog friendly swimming beach. Other comments requested that the entire park be dog-free. This is largely a permitting issue and should be determined by the City.

Sandpoint Beach Park Master Plan



Project Feedback Survey

1. Please provide your contact information below.

Name Mike Alexander
Address 854 Lincoln Rd., Windsor N8Y2H1
Email Address myowapersonus@yahoo.com
Phone Number 519-252-2666

2. Do you want to be added to the project notification list?

- Yes No

3. What is your relationship to the Sandpoint Beach Park? Please indicate all that apply to you.

- I live near the Park
- I own property near the Park
- I frequent the Park year round
- I frequent the Park in the summer
- I frequent the Park to fish
- I have never been to the Park

4. How do you travel to Sandpoint Beach Park? Please indicate all that apply to you.

- Walk
- Bike
- Personal vehicle
- Public transportation

5. What activities at the Park are most important to you?

paddling

6. What activities or functions would you like to see incorporated into the proposed concept plan?

kayak launch

bike trails

washrooms

foot wash station

nearby parking

crosswalk

7. Do you have any suggestions to enhance accessibility?

a kayak launch deck for disabled paddlers (Roule Isle, Detroit has a dandy example)

8. Do you have any additional comments about the proposed concept plan?

I'm thrilled with the concept and pleased the City of Windsor is investing in this project. It all looks well thought out and will be a huge asset on our waterfront!

Please return the feedback survey to Landmark Engineers by June 2nd, 2022.

Liz Michaud, P.Eng.

2280 Ambassador Drive

Windsor, ON N9C 4E4

E-mail: lmichaud@landmarkengineers.ca

Fax: (519) 972-8644

Sandpoint Beach Park Master Plan



Project Feedback Survey

1. Please provide your contact information below.

Name SUSANNE BLANEY
Address 310-4665 RIVERSIDE DR E
Email Address susanneblaney@hotmail.com
Phone Number 519-980-7739

2. Do you want to be added to the project notification list?

- Yes No

3. What is your relationship to the Sandpoint Beach Park? Please indicate all that apply to you.

- I live near the Park
 I own property near the Park
 I frequent the Park year round
 I frequent the Park in the summer
 I frequent the Park to fish
 I have never been to the Park

4. How do you travel to Sandpoint Beach Park? Please indicate all that apply to you.

- Walk
 Bike
 Personal vehicle
 Public transportation

5. What activities at the Park are most important to you?

GAZEBO - COVERED - AVAILABLE FOR RENTAL
large enough for over 50 people.

6. What activities or functions would you like to see incorporated into the proposed concept plan?

7. Do you have any suggestions to enhance accessibility?

8. Do you have any additional comments about the proposed concept plan?

I am interested in beach clean-up.
Currently do Goose Bay park.

Please return the feedback survey to Landmark Engineers by June 2nd, 2022.

Liz Michaud, P.Eng.
2280 Ambassador Drive
Windsor, ON N9C 4E4
E-mail: lmichaud@landmarkengineers.ca
Fax: (519) 972-8644

Sandpoint Beach Park Master Plan



Project Feedback Survey

1. Please provide your contact information below.

Name Caron Bolton
Address _____
Email Address Caronmvh@gmail.com
Phone Number _____

2. Do you want to be added to the project notification list?

- Yes No

3. What is your relationship to the Sandpoint Beach Park? Please indicate all that apply to you.

- I live near the Park
- I own property near the Park
- I frequent the Park year round
- I frequent the Park in the summer
- I frequent the Park to fish
- I have never been to the Park

4. How do you travel to Sandpoint Beach Park? Please indicate all that apply to you.

- Walk
- Bike
- Personal vehicle
- Public transportation

5. What activities at the Park are most important to you?

washrooms if walking the trails / beach / kayaking
kayak launch
beach

6. What activities or functions would you like to see incorporated into the proposed concept plan?

kayak launch

parking near kayak launch so we don't have to leave our gear unattended to park. we have trailers for our kayaks.

7. Do you have any suggestions to enhance accessibility?

There are kayak launches for disabilities that help stabilize kayakers while entering & exiting their kayak. With our aging population this will become more important to allow us to continue our favorite sport. There are several types (quite inexpensive) to allow people with disabilities to enjoy the sport as well.

8. Do you have any additional comments about the proposed concept plan?

I am the social-director for the Windsor Essex County Canoe Club. We host paddles for 4-40 people. It is a lot of cars, some with trailers. A meet time is set so we arrive at the same time.

Keep our water way visible from the road. One of Windsor's greatest accomplishments

Please return the feedback survey to Landmark Engineers by June 2nd, 2022.

Liz Michaud, P.Eng.


2280 Ambassador Drive

Windsor, ON N9C 4E4

E-mail: lmichaud@landmarkengineers.ca

Fax: (519) 972-8644

Sandpoint Beach Park Master Plan



Project Feedback Survey

1. Please provide your contact information below.

Name Evangelista Bose
Address 3295 - Aurora Drive
Email Address ebose4@rogers.ca
Phone Number 519-982-6514

2. Do you want to be added to the project notification list?

Yes No

3. What is your relationship to the Sandpoint Beach Park? Please indicate all that apply to you.

- I live near the Park
- I own property near the Park
- I frequent the Park year round
- I frequent the Park in the summer
- I frequent the Park to fish
- I have never been to the Park

4. How do you travel to Sandpoint Beach Park? Please indicate all that apply to you.

- Walk
- Bike
- Personal vehicle
- Public transportation

5. What activities at the Park are most important to you?

walking, enjoying the view and fresh air.

6. What activities or functions would you like to see incorporated into the proposed concept plan?

Playground for the children, Benches (Benches) Trees,

7. Do you have any suggestions to enhance accessibility?

8. Do you have any additional comments about the proposed concept plan?

Parking is my concern, as I live on Clover street, if solution for the parking lot is shown or discussed, I would appreciate it.

Please return the feedback survey to Landmark Engineers by June 2nd, 2022.

Liz Michaud, P.Eng.
2280 Ambassador Drive
Windsor, ON N9C 4E4
E-mail: lmichaud@landmarkengineers.ca
Fax: (519) 972-8644

Sandpoint Beach Park Master Plan



Project Feedback Survey

1. Please provide your contact information below.

Name Jacob Bose
Address 593 Clover
Email Address jacobbose@hotmail.com
Phone Number 519-980-8985

2. Do you want to be added to the project notification list?

- Yes No

3. What is your relationship to the Sandpoint Beach Park? Please indicate all that apply to you.

- I live near the Park
 I own property near the Park
 I frequent the Park year round
 I frequent the Park in the summer
 I frequent the Park to fish
 I have never been to the Park

4. How do you travel to Sandpoint Beach Park? Please indicate all that apply to you.

- Walk
 Bike
 Personal vehicle
 Public transportation

5. What activities at the Park are most important to you?

Biking, Walking

6. What activities or functions would you like to see incorporated into the proposed concept plan?

Available parking spaces for increased traffic

7. Do you have any suggestions to enhance accessibility?

8. Do you have any additional comments about the proposed concept plan?

The one concern I do have living near the park is parking in front of the home I am living in. The new park will increase traffic in the area and I am concerned vehicles will park on my property or at the side of the road taking up space on an already crowded street. Parking will become an issue on my street (Cliver st.)

Please return the feedback survey to Landmark Engineers by June 2nd, 2022.

Liz Michaud, P.Eng.
2280 Ambassador Drive
Windsor, ON N9C 4E4
E-mail: lmichaud@landmarkengineers.ca
Fax: (519) 972-8644

Sandpoint Beach Park Master Plan



Project Feedback Survey

1. Please provide your contact information below.

Name Monica Bose
Address 573, Clover St street in front of
Email Address _____ the Beach
Phone Number 519-981-7217

2. Do you want to be added to the project notification list?

- Yes No

3. What is your relationship to the Sandpoint Beach Park? Please indicate all that apply to you.

- I live near the Park I live near the park 573, clover st N8P 1E5
 I own property near the Park
 I frequent the Park year round
 I frequent the Park in the summer
 I frequent the Park to fish
 I have never been to the Park

4. How do you travel to Sandpoint Beach Park? Please indicate all that apply to you.

- Walk walk
 Bike
 Personal vehicle
 Public transportation sometime go for shopping on River side

5. What activities at the Park are most important to you?

walking, play Benburton Sport

6. What activities or functions would you like to see incorporated into the proposed concept plan?

7. Do you have any suggestions to enhance accessibility?

8. Do you have any additional comments about the proposed concept plan?

We will have lots of parking problem
in our ~~at~~ clover st people will park
the cars throw garbage in our ~~st~~ In clover st.
It will be too much traffic in our st
Clover st.


Please return the feedback survey to Landmark Engineers by June 2nd, 2022.

Liz Michaud, P.Eng.
2280 Ambassador Drive
Windsor, ON N9C 4E4

E-mail: lmichaud@landmarkengineers.ca

Fax: (519) 972-8644

Sandpoint Beach Park Master Plan



Project Feedback Survey

1. Please provide your contact information below.

Name

ROSANNA DEMARCO

Address

1750 Parent Ave N8X 4K1

Email Address

rosanna_demarco@hotmail.com

Phone Number

519 890 6757

2. Do you want to be added to the project notification list?

Yes

No

3. What is your relationship to the Sandpoint Beach Park? Please indicate all that apply to you.

I live near the Park

I own property near the Park

I frequent the Park year round

I frequent the Park in the summer

I frequent the Park to fish

I have never been to the Park

4. How do you travel to Sandpoint Beach Park? Please indicate all that apply to you.

Walk

Bike

Personal vehicle

Public transportation

5. What activities at the Park are most important to you?

Beach - safety of water quality

Showering - cleanliness for patrons

using a proper shower

(indoor option may be great

but outdoor would seem likely)

6. What activities or functions would you like to see incorporated into the proposed concept plan?

- water testing through City of Windsor, not to London for checking
- keeping buoys from May - October
- chair rental - towel rental
- nice signage
- clean restroom with shower
- cleaning geese matters, twigs, etc - vendors for food, water bottles

7. Do you have any suggestions to enhance accessibility?


- keeping accessibility mats longer
- buoys from May - June
- accurate, daily readings through GLIER
- bus to reach the beach
- please have beach AVAILABLE for the SUMMER 😊

8. Do you have any additional comments about the proposed concept plan?

Let's make Sandpoint a popular hotspot with adequate water quality testing done in our city, not London. I frequent the beach daily

Please return the feedback survey to Landmark Engineers by June 2nd, 2022.

Liz Michaud, P.Eng.
 2280 Ambassador Drive
 Windsor, ON N9C 4E4
 E-mail: lmichaud@landmarkengineers.ca
 Fax: (519) 972-8644



- ROSANNA DE MARCO

519
890
6757

WECEC - Windsor Essex County Environment

Sandpoint Beach Park Master Plan



Project Feedback Survey

1. Please provide your contact information below.

Name

Rosanna DeMarco - continued page

Address

Email Address

Phone Number

2. Do you want to be added to the project notification list?

Yes

No

3. What is your relationship to the Sandpoint Beach Park? Please indicate all that apply to you.

I live near the Park

I own property near the Park

I frequent the Park year round

I frequent the Park in the summer

I frequent the Park to fish

I have never been to the Park

4. How do you travel to Sandpoint Beach Park? Please indicate all that apply to you.

Walk


Bike

Personal vehicle

Public transportation

5. What activities at the Park are most important to you?

_____ Please keep
_____ this park
_____ with a NO DOG
_____ policy.



6. What activities or functions would you like to see incorporated into the proposed concept plan?

7. Do you have any suggestions to enhance accessibility?

8. Do you have any additional comments about the proposed concept plan?

Please return the feedback survey to Landmark Engineers by June 2nd, 2022.

Liz Michaud, P.Eng.
2280 Ambassador Drive
Windsor, ON N9C 4E4
E-mail: lmichaud@landmarkengineers.ca
Fax: (519) 972-8644

Handwritten notes:
Please look at the map
with the 110' OCG
log.

Sandpoint Beach Park Master Plan



Project Feedback Survey

1. Please provide your contact information below.

Name Jim + Sherry Dugal
Address 454 Flora
Email Address jdugal2002@yahoo.com
Phone Number 519-995-7413

2. Do you want to be added to the project notification list?

- Yes No

3. What is your relationship to the Sandpoint Beach Park? Please indicate all that apply to you.

- I live near the Park
 I own property near the Park
 I frequent the Park year round
 I frequent the Park in the summer
 I frequent the Park to fish
 I have never been to the Park

4. How do you travel to Sandpoint Beach Park? Please indicate all that apply to you.

- Walk
 Bike
 Personal vehicle
 Public transportation

5. What activities at the Park are most important to you?

Walking trail
Beach
View

6. What activities or functions would you like to see incorporated into the proposed concept plan?

7. Do you have any suggestions to enhance accessibility?

No

8. Do you have any additional comments about the proposed concept plan?

Hope it gets funded ASAP

Please return the feedback survey to Landmark Engineers by June 2nd, 2022.

Liz Michaud, P.Eng.
2280 Ambassador Drive
Windsor, ON N9C 4E4
E-mail: lmichaud@landmarkengineers.ca
Fax: (519) 972-8644

Liz Michaud
2280
Windsor

Christine Easterbrook
17-275 Kempt St.
Amherstburg, ON
N9V 3V5

May 1, 2022

To Whom it May Concern,

In regards to plans for the upcoming new Sandpoint Beach, I would like to share my perspective. I am a woman with a physical disability who has lived in this area for 22 years. When I moved here, I was inspired by the plethora of opportunities that Windsor-Essex County provided to its residents (both indoor and outdoor). Over the years, however, I had noticed that there were only a limited number of events and locations that were accessible for people with disabilities, especially outdoors.

Since COVID-19 arrived and changed everyone's lives, more emphasis has been placed on improving outdoor amenities and events. Our County has the advantage of being bordered on 3 sides by water, allowing us the pleasure of participating in water sports. Up until recently, to my knowledge, there has been NO access to the water for people with physical disabilities. I believe that now there is an accessible kayak and canoe dock in LaSalle and one planned for Amherstburg.

Like everyone, people with disabilities benefit greatly by getting out in the fresh air, getting exercise and being able to socialize with friends, family and peers. Due to COVID-19, it is now more important than ever before that outdoor accessibility be improved.

Several times over the years I have wanted to get out on the water and wasn't able to. But, I am also happy that the tide is changing (no pun intended!) and outdoor areas are being upgraded to include everyone, especially those with physical disabilities. I fully support and request that the new Sandpoint Beach area include fully accessible, barrier-free amenities such as the splash pad, washrooms, fishing dock and kayak/canoe area so that all of us can participate in and enjoy the beauty of Windsor and Essex County.

Respectfully,

Christine Easterbrook

...the ... of ...

...the ... of ...

...the ... of ...

...the ... of ...

...the ... of ...

...the ... of ...

...the ... of ...

Sandpoint Beach Park Master Plan



Project Feedback Survey

1. Please provide your contact information below.

Name

Michael George

Address

2337 L-Nice Windsor, ON N3V 4B4

Email Address

mgeorge1850@gmail.com

Phone Number

226-787-6128

2. Do you want to be added to the project notification list?

Yes

No

3. What is your relationship to the Sandpoint Beach Park? Please indicate all that apply to you.

I live near the Park

I own property near the Park

I frequent the Park year round

I frequent the Park in the summer

I frequent the Park to fish

I have never been to the Park

4. How do you travel to Sandpoint Beach Park? Please indicate all that apply to you.

Walk

Bike

Personal vehicle

Public transportation

5. What activities at the Park are most important to you?

- Walking along beach

6. What activities or functions would you like to see incorporated into the proposed concept plan?

I believe everything has been considered
Very impressed so far with the plan & design.
It's important to have the splash pad part of this
prop'd in case water quality prevents swimming

7. Do you have any suggestions to enhance accessibility?

None

8. Do you have any additional comments about the proposed concept plan?

This is a very important destination in Windsor
not just for residents, but for tourism
as well.
The City of Windsor needs to get this project
implemented, the sooner the better.

Please return the feedback survey to Landmark Engineers by June 2nd, 2022.

Liz Michaud, P.Eng.
2280 Ambassador Drive
Windsor, ON N9C 4E4
E-mail: lmichaud@landmarkengineers.ca
Fax: (519) 972-8644

Sandpoint Beach Park Master Plan



Project Feedback Survey

1. Please provide your contact information below.

Name BILL HOWITT
Address 4077 RIVERSIDE E
Email Address CAR NUT 2 @ MAC.COM
Phone Number 519-944-7849

2. Do you want to be added to the project notification list?

Yes No

3. What is your relationship to the Sandpoint Beach Park? Please indicate all that apply to you.

- I live near the Park
- I own property near the Park
- I frequent the Park year round
- I frequent the Park in the summer
- I frequent the Park to fish
- I have never been to the Park

4. How do you travel to Sandpoint Beach Park? Please indicate all that apply to you.

- Walk
- Bike
- Personal vehicle
- Public transportation

5. What activities at the Park are most important to you?

Well done!
Love the fishing area

6. What activities or functions would you like to see incorporated into the proposed concept plan?

fishing

7. Do you have any suggestions to enhance accessibility?

no

8. Do you have any additional comments about the proposed concept plan?

Please return the feedback survey to Landmark Engineers by June 2nd, 2022.

Liz Michaud, P.Eng.
2280 Ambassador Drive
Windsor, ON N9C 4E4
E-mail: lmichaud@landmarkengineers.ca
Fax: (519) 972-8644

Sandpoint Beach Park Master Plan



Project Feedback Survey

1. Please provide your contact information below.

Name Dan Kennedy
Address 447 Florenas
Email Address dmpkennedy@gmail.com
Phone Number 519 735-6611

2. Do you want to be added to the project notification list?

- Yes No

3. What is your relationship to the Sandpoint Beach Park? Please indicate all that apply to you.

- I live near the Park
 Town property near the Park
 I frequent the Park year round
 I frequent the Park in the summer
 I frequent the Park to fish
 I have never been to the Park

4. How do you travel to Sandpoint Beach Park? Please indicate all that apply to you.

- Walk
 Bike
 Personal vehicle
 Public transportation

5. What activities at the Park are most important to you?

children's play area

6. What activities or functions would you like to see incorporated into the proposed concept plan?

We love the plan!

7. Do you have any suggestions to enhance accessibility?

8. Do you have any additional comments about the proposed concept plan?

Please keep it as "natural" as possible.

Please return the feedback survey to Landmark Engineers by June 2nd, 2022.

Liz Michaud, P.Eng.
2280 Ambassador Drive
Windsor, ON N9C 4E4
E-mail: lmichaud@landmarkengineers.ca
Fax: (519) 972-8644

Sandpoint Beach Park Master Plan



Project Feedback Survey

1. Please provide your contact information below.

Name TERRY KIPPING
Address 10670 RIVERSIDE DR + 10650 RIVERSIDE DR
Email Address TERRY @ HIEXPERTS. COM
Phone Number 519 - 818 - 5388

2. Do you want to be added to the project notification list?

Yes No

3. What is your relationship to the Sandpoint Beach Park? Please indicate all that apply to you.

- I live near the Park - DIRECTLY NEXT TO PARK
- I own property near the Park
- I frequent the Park year round
- I frequent the Park in the summer
- I frequent the Park to fish
- I have never been to the Park

4. How do you travel to Sandpoint Beach Park? Please indicate all that apply to you.

- Walk
- Bike
- Personal vehicle
- Public transportation

5. What activities at the Park are most important to you?

please contact us directly to discuss our concerns.

6. What activities or functions would you like to see incorporated into the proposed concept plan?

7. Do you have any suggestions to enhance accessibility?

8. Do you have any additional comments about the proposed concept plan?

- Position of the kayak launch
- Security of property and privacy
- Depth of water at kayak launch effecting current and future boat lift
- Collection of debris in kayak launch

Please return the feedback survey to Landmark Engineers by June 2nd, 2022.

Liz Michaud, P.Eng.
2280 Ambassador Drive
Windsor, ON N9C 4E4
E-mail: lmichaud@landmarkengineers.ca
Fax: (519) 972-8644

Sandpoint Beach Park Master Plan



Project Feedback Survey

1. Please provide your contact information below.

Name John Lesperance
Address 1660 Aspen shore Ave.
Email Address johnjlesperance@gmail.com
Phone Number _____

2. Do you want to be added to the project notification list?

- Yes No

3. What is your relationship to the Sandpoint Beach Park? Please indicate all that apply to you.

- I live near the Park
 I own property near the Park
 I frequent the Park year round
 I frequent the Park in the summer to kayak
 I frequent the Park to fish
 I have never been to the Park

4. How do you travel to Sandpoint Beach Park? Please indicate all that apply to you.

- Walk
 Bike
 Personal vehicle
 Public transportation

5. What activities at the Park are most important to you?

1 Kayak from the beach often

6. What activities or functions would you like to see incorporated into the proposed concept plan?

7. Do you have any suggestions to enhance accessibility?

a cross walk light at the east end is important
The fence along the beach should be 4' chain link.
so that the view is not blocked.

8. Do you have any additional comments about the proposed concept plan?

There needs to be more parking at East end
for the kayakers. Who have lots of safety
equipment to carry from the far west parking
lot. you need signs to keep Kayak Launch
and Loading Zone to a time limit.

Please return the feedback survey to Landmark Engineers by June 2nd, 2022.

Liz Michaud, P.Eng.
2280 Ambassador Drive
Windsor, ON N9C 4E4
E-mail: lmichaud@landmarkengineers.ca
Fax: (519) 972-8644

Sandpoint Beach Park Master Plan



Project Feedback Survey

1. Please provide your contact information below.

Name

ED LINK

Address

768 Newport Cres. Windsor N9E 4Z5

Email Address

edlink@cogeco.ca

Phone Number

519-982-8313

2. Do you want to be added to the project notification list?

Yes

No

3. What is your relationship to the Sandpoint Beach Park? Please indicate all that apply to you.

I live near the Park

I own property near the Park

I frequent the Park year round

I frequent the Park in the summer

I frequent the Park to fish

I have never been to the Park

Rotarian (Rotary Club of Windsor St. Clair)

4. How do you travel to Sandpoint Beach Park? Please indicate all that apply to you.

Walk

Bike

Personal vehicle

Public transportation

5. What activities at the Park are most important to you?

- walk the area of the trail

6. What activities or functions would you like to see incorporated into the proposed concept plan?

- washrooms
- activities for children & families
- concession operation (possibly by service clubs).
- attractive for people walking / driving thru area
- picnic tables & benches
- shade for those hot humid summer days.

7. Do you have any suggestions to enhance accessibility?

- there needs to be some indigenous input
- consider doing a presentation to the Windsor St Clair Rotary as the club provided the totem pole & has an interest in the development of the park

8. Do you have any additional comments about the proposed concept plan?

- please keep the landscaping low so people walking or driving by the park still has some visibility of the waterfront.
- everything needs to be low maintenance
- the site should be accessible.

Please return the feedback survey to Landmark Engineers by June 2nd, 2022.

Liz Michaud, P.Eng.
2280 Ambassador Drive
Windsor, ON N9C 4E4
E-mail: lmichaud@landmarkengineers.ca
Fax: (519) 972-8644

Sandpoint Beach Park Master Plan



Project Feedback Survey

1. Please provide your contact information below.

Name

Janette Long (Jan)

Address

298 MARTIN LANE,

Email Address

jlong@janettelonglaw.ca

Phone Number

519-890-7291

2. Do you want to be added to the project notification list?

Yes

No

3. What is your relationship to the Sandpoint Beach Park? Please indicate all that apply to you.

I live near the Park

I own property near the Park

I frequent the Park year round

I frequent the Park in the summer

I frequent the Park to fish

I have never been to the Park

4. How do you travel to Sandpoint Beach Park? Please indicate all that apply to you.

Walk

Bike

Personal vehicle

Public transportation

5. What activities at the Park are most important to you?

Kayaking, walking

6. What activities or functions would you like to see incorporated into the proposed concept plan?

I want to see a decent Kayak launch, not limited to the existing one. It should be accessible to handicapped persons + should have a metal trellis that is of assistance to people launching, not a shade. An EZ dock like in Sarnia at Centennial Park. There is a large Kayaking / canoeing community in Windsor. (I am a member of WECCO - Windsor Essex County Canoe Club).

7. Do you have any suggestions to enhance accessibility?

see above.

Otherwise, I like the idea of the kayak drop off area. Very much needed and appreciated.

8. Do you have any additional comments about the proposed concept plan?

Please return the feedback survey to Landmark Engineers by June 2nd, 2022.

Liz Michaud, P.Eng.
2280 Ambassador Drive
Windsor, ON N9C 4E4
E-mail: lmichaud@landmarkengineers.ca
Fax: (519) 972-8644

Sandpoint Beach Park Master Plan



Project Feedback Survey

1. Please provide your contact information below.

Name CHRIS MANZOW
Address 937 JARVIS
Email Address CMANZOW@OUTLOOK.COM
Phone Number 519-735-0054

2. Do you want to be added to the project notification list?

Yes No

3. What is your relationship to the Sandpoint Beach Park? Please indicate all that apply to you.

- I live near the Park
- I own property near the Park
- I frequent the Park year round
- I frequent the Park in the summer
- I frequent the Park to fish
- I have never been to the Park

4. How do you travel to Sandpoint Beach Park? Please indicate all that apply to you.

- Walk
- Bike
- Personal vehicle
- Public transportation

5. What activities at the Park are most important to you?

WALKING
RELAXING IN THE SHADE

6. What activities or functions would you like to see incorporated into the proposed concept plan?

BEACH VOLLEY BALL

7. Do you have any suggestions to enhance accessibility?

NONE

8. Do you have any additional comments about the proposed concept plan?

LOOKS GREAT

Please return the feedback survey to Landmark Engineers by June 2nd, 2022.

Liz Michaud, P.Eng.
2280 Ambassador Drive
Windsor, ON N9C 4E4
E-mail: lmichaud@landmarkengineers.ca
Fax: (519) 972-8644

Sandpoint Beach Park Master Plan



Project Feedback Survey

1. Please provide your contact information below.

Name Angelo Marignani
Address 11250 Wyandotte Street East
Email Address angelomarignani@gmail.com
Phone Number (519) 817-1045

2. Do you want to be added to the project notification list?

- Yes No

3. What is your relationship to the Sandpoint Beach Park? Please indicate all that apply to you.

- I live near the Park
 I own property near the Park
 I frequent the Park year round
 I frequent the Park in the summer
 I frequent the Park to fish
 I have never been to the Park

4. How do you travel to Sandpoint Beach Park? Please indicate all that apply to you.

- Walk
 Bike
 Personal vehicle
 Public transportation

5. What activities at the Park are most important to you?

Clean and safe for all is of first most importance. Properly restricting the western side to swimmers, with the incorporation of the fishing platform, playground and splash park is a good, safe option. Beautification of the area would include the removal of all chain link fence and replacing it with a low profile boarder wall made of stone. Incorporate a natural habitat similar to the one in Lakeshore park would show our communitat to the environment and preservation of native species
This beach offers a fantastic view of our great lakes and we are so fortunate to have it.
I most enjoy the unobstructed view of the blue sky to blue water to golden beach, it nurtures the soul.

6. What activities or functions would you like to see incorporated into the proposed concept plan?

- * 1) blue flag beach status*
- 2) parking for bicycles
- 3) access for dog owners around the new kayak launch area
- 4) continuous maintenance of the park
- 5) removal of all goose droppings
- 6) Kids want a skateboard half pipe in the playground.
- 7) pop-up local restaurants in front of splashpad in summer
- 8) additional parking created on the southside of clairview Avenue and east of clover / Do not put parking on the actual Gamatchio trails as this will take away our beautiful unobstructed vista of our great lakes.
- 9) Consultation with the indigenous people of our area on relocation of the totem pole including an educational component as well
- 10) educational component using signs to inform about the historical and environmental importance of this area.

7. Do you have any suggestions to enhance accessibility?

The Gamatchio trail at Florence Ave are divided into two parts, this intersection is the most dangerous part of the entire trail and traffic calming tools should be employed. As I discussed with Paul of the Landmark team a raised pedestrian crosswalk would be effective. Clover street and Riverside drive need an electronic pedestrian crosswalk or a traffic light especially if a parking lot is placed at Clover and Clairview.

8. Do you have any additional comments about the proposed concept plan?

Most of all we need to bring this gem to a Blue Flag beach status. Our only weakness is the e-coli counts that are directly related to goose droppings, referring to best practices on Michigan beaches with similar challenges must be incorporated. We are so very lucky to have this piece of paradise, lets make it the world class attraction it was meant to be. Please feel free to call me if you have any questions

Angelo Marignemi

Please return the feedback survey to Landmark Engineers by June 2nd, 2022.

home - 519 739 1024
cell - 519 817 1045

Liz Michaud, P.Eng.
2280 Ambassador Drive
Windsor, ON N9C 4E4
E-mail: lmichaud@landmarkengineers.ca
Fax: (519) 972-8644

Sandpoint Beach Park Master Plan



Project Feedback Survey

1. Please provide your contact information below.

Name NINO MARION
Address 2794 ASKIN
Email Address NINOMARION2@HOTMAIL.COM
Phone Number 519-977-1983

2. Do you want to be added to the project notification list?

Yes No

3. What is your relationship to the Sandpoint Beach Park? Please indicate all that apply to you.

- I live near the Park
- I own property near the Park
- I frequent the Park year round
- I frequent the Park in the summer
- I frequent the Park to fish
- I have never been to the Park

4. How do you travel to Sandpoint Beach Park? Please indicate all that apply to you.

- Walk
- Bike
- Personal vehicle
- Public transportation

5. What activities at the Park are most important to you?

We are seniors + enjoy walking + viewing the
scene

6. What activities or functions would you like to see incorporated into the proposed concept plan?

7. Do you have any suggestions to enhance accessibility?

8. Do you have any additional comments about the proposed concept plan?

We are interested in volunteering to ^{help} clean (trash pick up)
Is there a "Friends of Sand Point Beach" we could join?

Please return the feedback survey to Landmark Engineers by June 2nd, 2022.

Liz Michaud, P.Eng.
2280 Ambassador Drive
Windsor, ON N9C 4E4
E-mail: lmichaud@landmarkengineers.ca
Fax: (519) 972-8644

Sandpoint Beach Park Master Plan



Project Feedback Survey

1. Please provide your contact information below.

Name Dayna Marignani
Address 11250 Wyandotte E
Email Address dsciencegirl@gmail.com
Phone Number 519-739-1024

2. Do you want to be added to the project notification list?

Yes No

3. What is your relationship to the Sandpoint Beach Park? Please indicate all that apply to you.

- I live near the Park
- I own property near the Park
- I frequent the Park year round
- I frequent the Park in the summer
- I frequent the Park to fish
- I have never been to the Park

4. How do you travel to Sandpoint Beach Park? Please indicate all that apply to you.

- Walk
- Bike
- Personal vehicle
- Public transportation

5. What activities at the Park are most important to you?

Currently I enjoy walking along the waterfront,
relaxing, cycling around beach & on trail

6. What activities or functions would you like to see incorporated into the proposed concept plan?

It would be nice to have more special events,
food trucks, accessible walking/wheelchairs

- activities for youth - incorporate a skate park
- more seating / picnic areas with shade
- regular upkeep

7. Do you have any suggestions to enhance accessibility?

- remove the grasses - this would remove the geese problem / geese droppings that make it difficult to walk along the path
- the geese droppings also contaminate the water
- make more life guard & auxiliary police presence times

8. Do you have any additional comments about the proposed concept plan?

- We want a Blue Flag Beach and I think with proper study and input, this incredible designation can be attained.
- incorporate a place / location to have special events at Beach - movie nights, food trucks, WSOchestra, etc - so much potential!

Please return the feedback survey to Landmark Engineers by June 2nd, 2022.

Liz Michaud, P.Eng.
2280 Ambassador Drive
Windsor, ON N9C 4E4
E-mail: lmichaud@landmarkengineers.ca
Fax: (519) 972-8644

Sandpoint Beach Park Master Plan



Project Feedback Survey

1. Please provide your contact information below.

Name

Sharon Mayers

Address

10261 Paulina Court

Email Address

sharon-mayers@hotmail.com

Phone Number

519-979-8807

2. Do you want to be added to the project notification list?

Yes

No

3. What is your relationship to the Sandpoint Beach Park? Please indicate all that apply to you.

I live near the Park

I own property near the Park

I frequent the Park year round

I frequent the Park in the summer

I frequent the Park to fish

I have never been to the Park

4. How do you travel to Sandpoint Beach Park? Please indicate all that apply to you.

Walk

Bike

Personal vehicle

Public transportation

5. What activities at the Park are most important to you?

safety & more use

6. What activities or functions would you like to see incorporated into the proposed concept plan?

I like all the ideas presented.

7. Do you have any suggestions to enhance accessibility?

8. Do you have any additional comments about the proposed concept plan?

Please return the feedback survey to Landmark Engineers by June 2nd, 2022.

Liz Michaud, P.Eng.
2280 Ambassador Drive
Windsor, ON N9C 4E4
E-mail: lmichaud@landmarkengineers.ca
Fax: (519) 972-8644

Sandpoint Beach Park Master Plan



Project Feedback Survey

1. Please provide your contact information below.

Name SHEILA McCabe
Address 9906 Riverside Dr E
Email Address sheila.mccabe46@gmail.com
Phone Number 319-735-2077

Member of WAAC
Windsor Accessibility Adv.
Committee

2. Do you want to be added to the project notification list?

Yes No

3. What is your relationship to the Sandpoint Beach Park? Please indicate all that apply to you.

- I live near the Park
- I own property near the Park
- I frequent the Park year round
- I frequent the Park in the summer *I have but can't swim - so don't come*
- I frequent the Park to fish
- I have never been to the Park

4. How do you travel to Sandpoint Beach Park? Please indicate all that apply to you.

- Walk - *I should... but not able at this time.*
- Bike
- Personal vehicle
- Public transportation

5. What activities at the Park are most important to you?

Swimming.
For others - picnicing + sitting by the water

6. What activities or functions would you like to see incorporated into the proposed concept plan?

a ramp with a railing or I like @ WFCU Pool
This would give access to water for those using walkers
canes + W.C. Should get you to waist high water
Getting in + out via shore is difficult when one is unstable
It should be a temporary ramp with railings that
is put in the water in the spring + out in the fall to
avoid ice damage over the winter

7. Do you have any suggestions to enhance accessibility?

see above # 6

Also a place at the top of the ramp to park
walkers, wheelchairs + canes.

- And paint the railings a bright yellow fluorescent
colour so it could be seen by the people with limited vision,
cont'd

7 Do you have any additional comments about the proposed concept plan?

make sure you have some round picnic tables
the are wheel chair accessible

- Also the paths on the west side where there will be
fishing make sure there is plenty of room for fishermen +
all their stuff. Otherwise the path it on the path + it is
tripped over by those with low vision.

Please return the feedback survey to Landmark Engineers by June 2nd, 2022.

Liz Michaud, P.Eng.
2280 Ambassador Drive
Windsor, ON N9C 4E4
E-mail: lmichaud@landmarkengineers.ca
Fax: (519) 972-8644

- make sure paths have bright
visual cues on each side for ↓ vis,
people
- Also if people need to be called
in or evacuated from water or
beach it will probably be the
lifeguards with a megaphone. They
also need a bright flashing light
to notify the deaf. This also require
signage to tell the deaf + H/H what
this light means... get out of the
water + take cover.

The W.A.A.C. may have
more ideas - contact Gayle Jones.

Sandpoint Beach Park Master Plan



Project Feedback Survey

1. Please provide your contact information below.

Name

Sheda McCabe - continued

Address

Windsor Accessibility Advisory Centre

Email Address

Phone Number

2. Do you want to be added to the project notification list?

Yes

No

3. What is your relationship to the Sandpoint Beach Park? Please indicate all that apply to you.

I live near the Park

I own property near the Park

I frequent the Park year round

I frequent the Park in the summer

I frequent the Park to fish

I have never been to the Park

4. How do you travel to Sandpoint Beach Park? Please indicate all that apply to you.

Walk

Bike

Personal vehicle

Public transportation

5. What activities at the Park are most important to you?

6. What activities or functions would you like to see incorporated into the proposed concept plan?

7. Do you have any suggestions to enhance accessibility?

Make sure at entry to park you have a curb cut or a ramp for easy wheelchair access & walker access. the current cement gutters make access very difficult.

8. Do you have any additional comments about the proposed concept plan?

Heard someone c/o trees blocking their view - just make sure park maintained trims all the lower branches... esp as the trees grow. They will still give shade & hold the land but not block the views.

Please return the feedback survey to Landmark Engineers by June 2nd, 2022.

Liz Michaud, P.Eng.
2280 Ambassador Drive
Windsor, ON N9C 4E4
E-mail: lmichaud@landmarkengineers.ca
Fax: (519) 972-8644

Sandpoint Beach Park Master Plan



Project Feedback Survey

1. Please provide your contact information below.

Name

MARY-ANNE McLELLAN

Address

946 ESDRAS AVE

Email Address

MAMCANADA@aol.com

Phone Number

519 817-6347

2. Do you want to be added to the project notification list?

Yes

No

3. What is your relationship to the Sandpoint Beach Park? Please indicate all that apply to you.

I live near the Park

I own property near the Park

I frequent the Park year round

I frequent the Park in the summer

I frequent the Park to fish

I have never been to the Park

4. How do you travel to Sandpoint Beach Park? Please indicate all that apply to you.

Walk

Bike

Personal vehicle

Public transportation

5. What activities at the Park are most important to you?

I have 2 young adult children that would enjoy volleyball on the beach. All 4 of us rent kayaks so kayak rental is important. We want a natural looking beach for teenagers and adults as this is lacking in the city. We have many playgrounds nearby so I believe this is NOT required. Also splash pad is not required as we have a splash pad + pool near Riverside Baseball complex.

6. What activities or functions would you like to see incorporated into the proposed concept plan?

Beach volleyball

Kayaking → provide rentals

Concession stand (Food)

Sand castle building by children needs to be encouraged

7. Do you have any suggestions to enhance accessibility?

No

8. Do you have any additional comments about the proposed concept plan?

Eliminate splash pad as we already have one in Riverside
Eliminate play equipment → we have this across the street at Conatchie trail.

Please make the outside of storage building more esthetic
for example → 3D painting similar to what has been done downtown by the outdoor venue.

Please return the feedback survey to Landmark Engineers by June 2nd, 2022.

Liz Michaud, P.Eng.

2280 Ambassador Drive

Windsor, ON N9C 4E4

E-mail: lmichaud@landmarkengineers.ca

Fax: (519) 972-8644

Thank you,

Mary Anne McLeod

Sandpoint Beach Park Master Plan



Project Feedback Survey

1. Please provide your contact information below.

Name

NEIL MENS

Address

1011 Rosebury Cr. Windsor

Email Address

neilmens@gmail.com

Phone Number

416 616 6727

2. Do you want to be added to the project notification list?

- Yes No

3. What is your relationship to the Sandpoint Beach Park? Please indicate all that apply to you.

- I live near the Park
 I own property near the Park
 I frequent the Park year round
 I frequent the Park in the summer
 I frequent the Park to fish
 I have never been to the Park

4. How do you travel to Sandpoint Beach Park? Please indicate all that apply to you.

- Walk
 Bike
 Personal vehicle
 Public transportation

5. What activities at the Park are most important to you?

the view, swimming, washrooms, water fountain

6. What activities or functions would you like to see incorporated into the proposed concept plan?

- lifeguards ~~star~~ longer season - last 2 weekends had 80+ people in the water swimming - climate change. Ontario Chamber of Commerce has advised business to expect 19 more days over 90° by 2035.

7. Do you have any suggestions ^(invite) to enhance accessibility?

- City needs to ^(invite) signal arrive by bike - needs 50+ racks bike racks need to be near washroom house + have camera.
- benches along walking path by shore in area of old beach - add shade trees for pedestrians

8. Do you have any additional comments about the proposed concept plan?

- build a pool to control water quality. Beach closures are about 20+ days per summer. other cities build beach font pools.
- I like the new beach idea

Please return the feedback survey to Landmark Engineers by June 2nd, 2022.

Liz Michaud, P.Eng.
2280 Ambassador Drive
Windsor, ON N9C 4E4
E-mail: lmichaud@landmarkengineers.ca
Fax: (519) 972-8644

Sandpoint Beach Park Master Plan



Project Feedback Survey

1. Please provide your contact information below.

Name DOUG NEWTON
Address 10796 Riverside Dr
Email Address dougnewton1@gmail.com
Phone Number (519) 791-5370

2. Do you want to be added to the project notification list?

- Yes No

3. What is your relationship to the Sandpoint Beach Park? Please indicate all that apply to you.

- I live near the Park
 I own property near the Park
 I frequent the Park year round
 I frequent the Park in the summer
 I frequent the Park to fish
 I have never been to the Park

4. How do you travel to Sandpoint Beach Park? Please indicate all that apply to you.

- Walk
 Bike
 Personal vehicle
 Public transportation

5. What activities at the Park are most important to you?

WALKING
SWIMMING

6. What activities or functions would you like to see incorporated into the proposed concept plan?

WALKING
SWIMMING

7. Do you have any suggestions to enhance accessibility?

8. Do you have any additional comments about the proposed concept plan?

Move the playground to the
existing site, due west of
the parking lot.

Please return the feedback survey to Landmark Engineers by June 2nd, 2022.

Liz Michaud, P.Eng.
2280 Ambassador Drive
Windsor, ON N9C 4E4
E-mail: lmichaud@landmarkengineers.ca
Fax: (519) 972-8644

Sandpoint Beach Park Master Plan



Project Feedback Survey

1. Please provide your contact information below.

Name Lorelei Norman
Address 70-1770 Colonia Park Place
Email Address loreleynorman@hotmail.com
Phone Number 519-965-6901

2. Do you want to be added to the project notification list?

- Yes No

3. What is your relationship to the Sandpoint Beach Park? Please indicate all that apply to you.

- I live near the Park
 I own property near the Park
 I frequent the Park year round
 I frequent the Park in the summer
 I frequent the Park to fish
 I have never been to the Park

4. How do you travel to Sandpoint Beach Park? Please indicate all that apply to you.

- Walk
 Bike
 Personal vehicle
 Public transportation

5. What activities at the Park are most important to you?

Kayak launch- drop off area

6. What activities or functions would you like to see incorporated into the proposed concept plan?

I would like to see a handicapped
KAYAK launch similar to the one
in Sarnia

7. Do you have any suggestions to enhance accessibility?

A accessible kayak launch

8. Do you have any additional comments about the proposed concept plan?

I love the concept.

Please return the feedback survey to Landmark Engineers by June 2nd, 2022.

Liz Michaud, P.Eng.
2280 Ambassador Drive
Windsor, ON N9C 4E4
E-mail: lmichaud@landmarkengineers.ca
Fax: (519) 972-8644

Sandpoint Beach Park Master Plan



Project Feedback Survey

1. Please provide your contact information below.

Name

LINDY PIEC

Address

414 Alexster Riverdale

Email Address

cynpiece@hotmail.com

Phone Number

519-816-3346

2. Do you want to be added to the project notification list?

- Yes No

3. What is your relationship to the Sandpoint Beach Park? Please indicate all that apply to you.

- I live near the Park
 I own property near the Park
 I frequent the Park year round
 I frequent the Park in the summer
 I frequent the Park to fish
 I have never been to the Park

4. How do you travel to Sandpoint Beach Park? Please indicate all that apply to you.

- Walk
 Bike
 Personal vehicle
 Public transportation

5. What activities at the Park are most important to you?

Naturalize it as much possible.

Mink + fox live here. they used to live at old water treatment plant but it is now a subdivision. ~~the minks~~ Their dens were destroyed
pipe under road is a must. Animals are

dying, dying daily. No safe crossing.

The mink + fox are losing their habitat and safety

6. What activities or functions would you like to see incorporated into the proposed concept plan?

Naturalize it.

7. Do you have any suggestions to enhance accessibility?

Naturalize it as much as possible.

Windsor has enough parks. People continue to die. People will still drown.

8. Do you have any additional comments about the proposed concept plan?

Expand the Naturalized area.

Please return the feedback survey to Landmark Engineers by June 2nd, 2022.

Liz Michaud, P.Eng.
2280 Ambassador Drive
Windsor, ON N9C 4E4
E-mail: lmichaud@landmarkengineers.ca
Fax: (519) 972-8644

Sandpoint Beach Park Master Plan



Project Feedback Survey

1. Please provide your contact information below.

Name ART RINGWOOD
Address 1725 NORTHWAY AVE #203
Email Address _____
Phone Number 519-965-1669

2. Do you want to be added to the project notification list?

- Yes No

3. What is your relationship to the Sandpoint Beach Park? Please indicate all that apply to you.

- I live near the Park
 I own property near the Park
 I frequent the Park year round
 I frequent the Park in the summer
 I frequent the Park to fish
 I have never been to the Park

4. How do you travel to Sandpoint Beach Park? Please indicate all that apply to you.

- ^{or}
 Walk
 Bike
 Personal vehicle
 Public transportation

5. What activities at the Park are most important to you?

KAYAK / CANOE

6. What activities or functions would you like to see incorporated into the proposed concept plan?

KAYAK LAUNCH THAT IS DISABILITY ACCESIBLE

7. Do you have any suggestions to enhance accessibility?

HAVE A PAVED PATH FOR WHEELCHAIRS

8. Do you have any additional comments about the proposed concept plan?

LOOK INTO THE EZ-DOCK KAYAK LAUNCH.

Please return the feedback survey to Landmark Engineers by June 2nd, 2022.

Liz Michaud, P.Eng.
2280 Ambassador Drive
Windsor, ON N9C 4E4
E-mail: lmichaud@landmarkengineers.ca
Fax: (519) 972-8644

The City of Windsor acquired the Sand Point Beach property in 1976, and established it as a municipal beach in 1980.



Sandpoint Beach

COALITION

About Us

The Sandpoint Beach Coalition was created on August 3, 2021 to help with the concerns of beach cleanliness and safety and recognizing the potential of becoming a world recognized beach by incorporating the Blue Flag initiatives.

The Sandpoint beach Coalition is a local community active group of over 270 members and constantly growing due to high interest of the Beach initiatives. The Sandpoint Beach Coalition had just recently completed our first successful campaign called, "Light Up the Beach", where we had initiated a fundraiser for the purchase of solar rope lights that will act as both as a deterrent for geese and also to create a visually stunning area for our local residents and making it a safer place to be, especially at night where lighting is extremely poor and presents itself as a not so safe and dreary looking area.

Our vision...




Working together is Community!

The Sandpoint Beach Coalition has put together some ideas to help make our beach a safer place for all to enjoy including the use of green technologies like solar energy that will lower construction and installation costs. We have looked at ways to lower park manicuring and gas emissions and at the same time deter geese by using moss and other plants that actually work with our environment minimizing maintenance and expensive gas costs. Promoting a greener environment by working with the community to help spread the message that going green will save us a lot of money and promotes healthier living.

We have also looked at ways of creating attractions by working with our Colleges and our University in the media design/arts department to create visual laser shows that can be projected onto the neighbouring building.

We discussed ways to promote the beach district as the place to be for live entertainment by bringing in buskers, artists and local talent including yoga and other physical activities promoting healthy living. The Sandpoint Beach coalition is committed to promoting not only green alternatives but also a green community.



FACEBOOK: SandPoint Beach Coalition
info@adua.ca



Contact Us
519-817-9677

FACEBOOK
Sandpoint Beach Coalition
info@adua.ca

Our Address
465 Ellinor St. Windsor, ON

Safety

- drop off areas
- children
- pets
- stop signs
- crosswalks
- parking lots
- solar parking lot lights
- cameras
- water vending machines
- wifi

Health

- pollution
- geese
- allergies
- indigenous plants
- water quality
- water vending machines
- water plants
- contributing to a greener environment by replacing grass with moss and other native green alternatives

Greener Community

- unobstructed view of the beach
- break-wall with perennials
- solar energy cameras/lights
- charging stations for e-bikes/scooters
- tables/chairs/umbrellas
- working with local business
- working with our community colleges/university
- events
- tourism

info@adua.ca

Beautification


Living in pleasant surroundings improves daily life and may help to foster connections among residents. When a person has a good quality of life they are happier and relieved of many stressors related to their safety and well being.



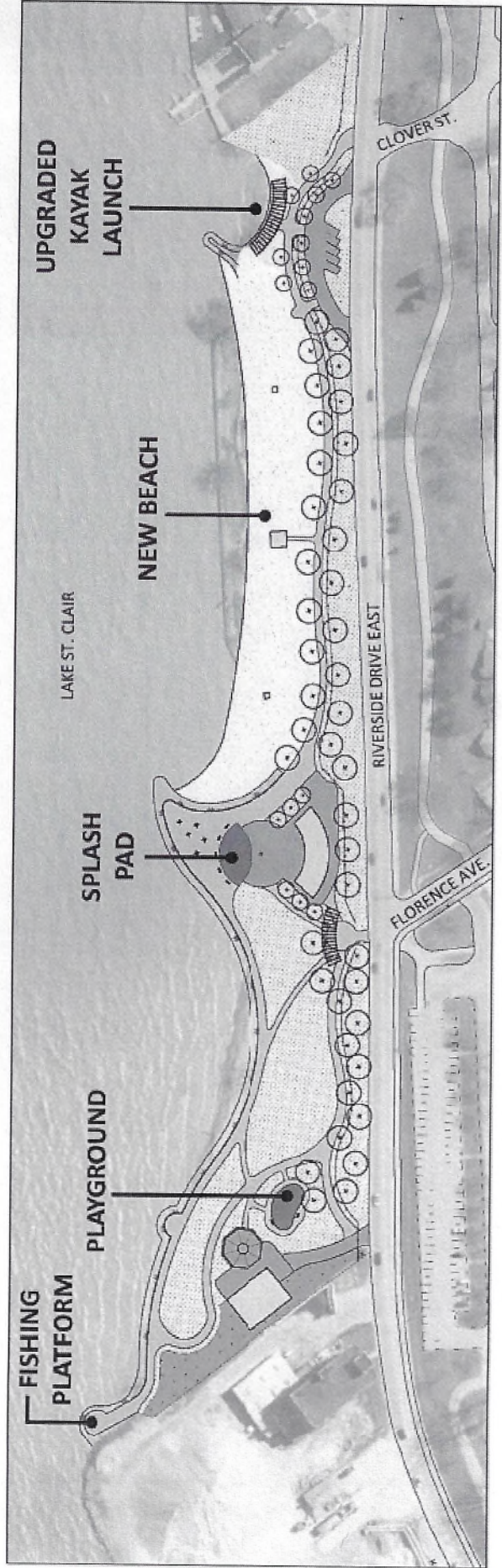
- solar Rope Lights
- wifi for wireless connections
- indigenous plants
- use of moss
- curb appeal
- Art

info@adua.ca








EXISTING




WORKING WITH OUR NEIGHBORHOOD BUSINESSES

Working with our neighbouring businesses is imperative to the growth and tourism which allows for the greater achievement of our overall strategy to achieve a successful and thriving district. We have been made aware that the building will be going under major renovation for the headquarters of the space. This allows for opportunities for businesses to expand into commercial real-estate for use in this community and creates overall employment opportunities by working with our neighbours and having open access for our guests allowing for a safer experience and limiting potential accidents by keeping pedestrians onto the road, limiting the high traffic of people crossing over onto the street to access the updated building, this area could also be seen as the beginning of the Beach District.




VEHICLE HAZARDS

Cars tend to use this area to drive onto when there is a car turning left creating a potential hazard to oncoming pedestrians who cross the street, you can see the area is damaged along the side of what is supposed to be grass.



BREAKWALL

Like many international beaches, a break wall provides many safety features, from water issues/ high water levels and esp in our case will stop vehicles from crossing over onto the property potentially hitting visitors and also deterring geese from entering the beach park minimizing e-coli and other diseases and parasites helping to keep our beach cleaner and healthier for all to enjoy.






BEUTIFICATION AND SAFETY

aside from the safety benefits of having a border we can also include perennials that would create such a beautiful complimenting border around the entire beach and park. The border will also be used to help prevent children from running on the road as well as creating an additional deterrence for geese from entering the beach and importantly, minimize potential flooding onto our streets from high water levels

from high water levels


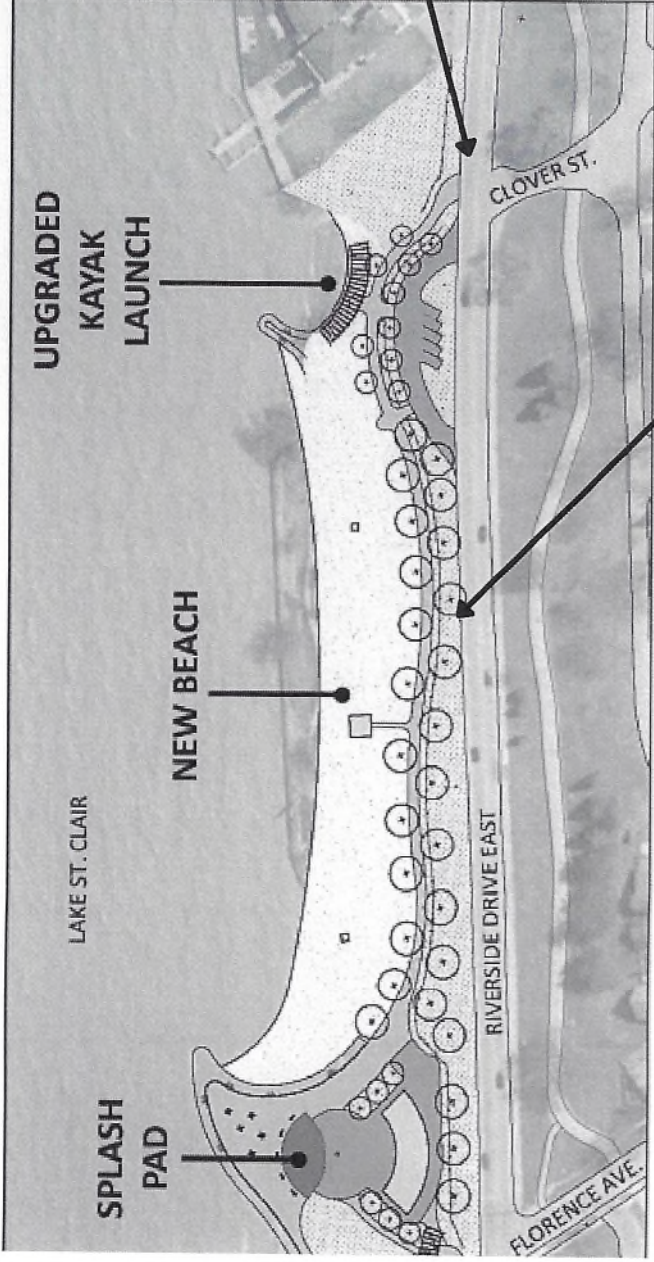


REMOVE FENSI

by removing the fence we can create and maintain a cleaner and more natural-looking environment as opposed to a caged-in or locked up feel while maintaining safety for our children and showcasing the beauty of our beach

MORE SAFETY SIGNS AND CROSSWALKS NEEDED TO CREATE A SAFE PASSAGE

traffic is very heavy in the summertime and there is greater potential for a tragedy providing more signs and lights will minimize the possibility of an accident.



CROSSWALK

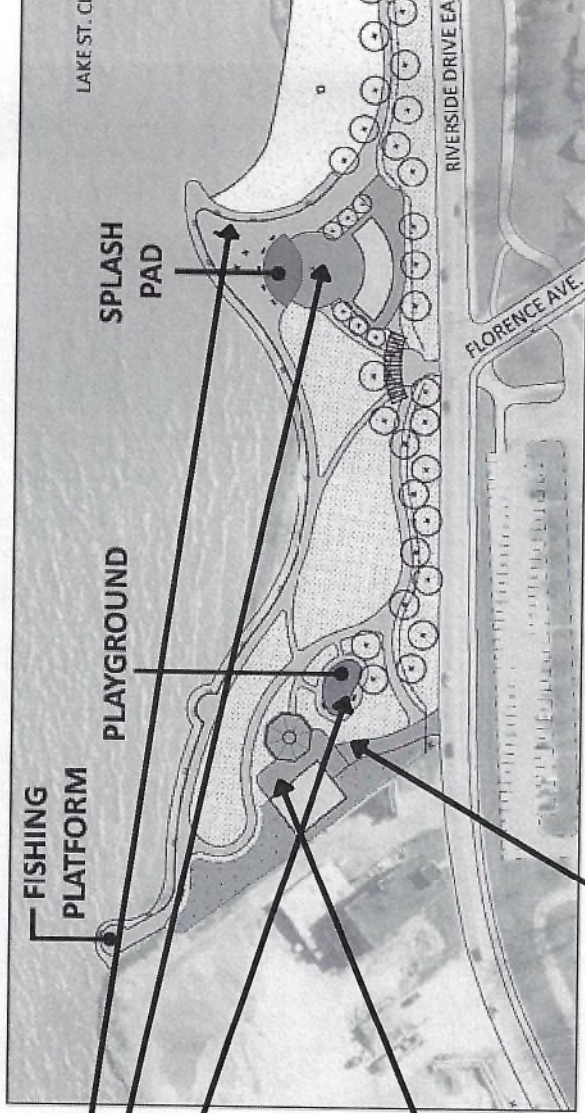

due to heavy traffic, a crosswalk is necessary to help avoid potential car accidents. This area is very dangerous in the summer as there are a lot children enjoying icecream.

UNOBSTRUCTED VIEW OF THE BEACH

part of the beautification process is having a million-dollar view for all to appreciate. Not adding more trees to this area keeping the trees we have and including the lights for a night time delightful view with a beautiful water background allows for the ultimate view of our beach by visitors, neighbours that live in the area and passerbyers allowing a nice view minimizes potential accidents allow visitors to get a nice glimps of the beach

CHILDRENS AREA SHOULD BE LOCATED CLOSE TOGETHER

To minimize the potential risk of children getting lost, running away, or even getting picked up by a stranger it's probably safer to keep the children's area closer together as children tend to wander off or get distracted easily and by having the splash pad close to the playground this will minimize possible risks.



THIS AREA CAN BE USED AS AN AREA FOR YOUNG AND MATURE ADULTS AS WELL AS PARENTS AND CHILDREN

The entire area can be developed as a place to congregate and set up areas for yoga or buskers etc. also include seating areas surrounded by gardens that are natural with plants that deter geese from pooping all over the place.




WORKING WITH OUR NIEGHBORHOOD BUSINESSES - POTENTIAL ATTRACTION

The Beautiful historical building known as Monarch Liqueurs will only compliment the beach district when it has completed renovations. The owners of the building will be spending millions to revive it. By working with the Buildings owner and opening up the border allowing a safe passage once retail shops open to rent from them will create an even more impressive area. The opening of the borders will provide a safer area for all to enjoy as there will be no need to cross over onto the street or other unsafe means, the two areas will also allow for exciting venues like having a nighttime Digital Laser Show throughout the summer that is prepared by students from St. Clair/UW in creating amazing video shows on the side of the building. This will create an attraction and also get our students to showcase their projects, similar to AC 3d light show / or better known as BoardWalk Laser Light Show in Atlantic City.

We can work with our college/university using their students to help deliver quality laser shows for all our guests to enjoy. If we can work out a plan that would accommodate both the building and beach border early enough we can design the area to accommodate this potential attraction.

The location is perfect and away from the residential area.



GUARD/RAIL FOR PLANTS

DETRACT PEOPLE FROM SWIMMING

adding a bunch of water lilies and other water plants that will serve as cleaning and filtering and a deterrent for swimmers · the water is very shallow in the entire area and would be easy to create a natural water plant garden

WORK WITH THE NEIGHBOURING BUILDING THAT BORDERS SANDPOINT BEACH

by opening the border and working with our neighbour we minimize potential incidents by visitors using the street as a way to pass through. We know that the building will be updated and future potential businesses will eventually open up catering to the growing area/population

ADDING A CROSSWALK AT THE PARKING LOT

There is potential that the building across the street will open soon and probably offer retail space. We should add a crosswalk for easier and safe access to the beach.


MOVING THE STOP FURTHER DOWN - THE WHITE LINE SHOULD BE BACK FURTHER BY A FEW FEET

Stop sign is too close to pedestrians and can cause a possible accident, that corner has high pedestrian traffic



CREATING A SAFER ENVIROMENT BY USING WIFI CAMERAS

Cameras are used as a deterrent for the safety and protection of our visitors and to minimize potential criminal activity. Cameras will help protect and deter vandalism esp. where there is potential to steal bikes and e-scooters at the charging stations or even be attacked or mugged during the day or at night time. Wifi cameras would save on the wiring infrastructure and can be placed anywhere including our parking lots.



- Improved Public Safety

This is one of the main benefits of having security cameras in public places in the same way they help heighten your safety at home.



- Reduces Crime Rate
- That's true. Video surveillance has undeniably helped reduce acts of crime both in the private and public sectors.
- Helps Catch Criminals

SUPPORTING OUR COMMUNITY AS WE GO GREEN



With the new 4billion, LG Battery company investing in our community so should we by encouraging green methods of transportation.

CHARGING STATIONS FOR OUR E-VEHICLES



We can incorporate the charging stations in one of the "grass" areas thus also eliminating more of the feeding grounds for geese and having a safe area that is protected by wifi cameras which is known to minimize any potential stealing/vandalism - this also helps with having minimal police officers where they are needed elsewhere in the city.

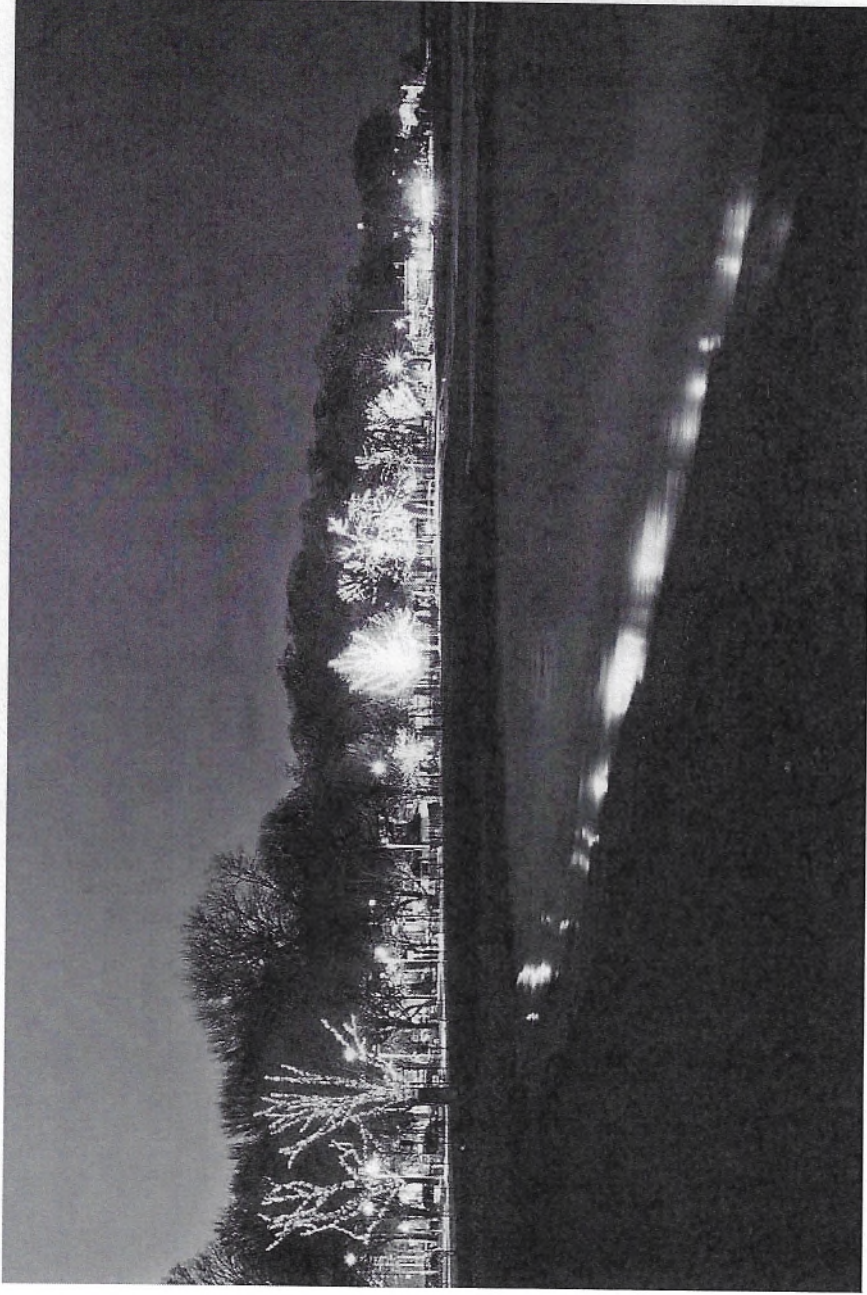
CREATING POINTS OF INTEREST AT OUR BEACH

Just adding even 1 palm tree would create a spark of curiosity. Sure the palm tree is not native to this land but, wouldn't it be an attraction? Fortunately, being in a 7a Zone we can actually grow the hardy windmill palm tree here in Windsor, ON.




LIGHT UP OUR BEACH

A nighttime display of solar-powered rope lights that will illuminate the beach at night creating a beautiful and magical place to enjoy your walk or drive by.




.IGHT UP OUR BEACH

he Sandpoint Beach Coalition is proud to announce that we have received, more than what we had initially anticipated, and with great interest from the community, we had pulled together enough money to purchase over 50, 90ft quality weatherproof solar multi-colour lights, with remote, that will be placed/wrapped around our beach trees that will serve 3 significant concerns: 1. Safety, 2. Health and 3. Beautification



The Sandpoint Beach Coalition had just recently completed our first successful campaign called, "Light Up the Beach", a beautification project where we had initiated a fundraiser to collect funds for the purchase of solar rope lights that will act both as a deterrent for geese and it's hazardous fecal matter and also to create a visually stunning area for our local residents as well as making it a safer place to be, especially at night where lighting is extremely poor and presents itself as a not so safe and dreary looking area.


PARKING LOT LIGHTING & CAMERAS - SOLAR LIGHTS WILL SAVE MONEY



Improved Public Safety

This is one of the main benefits of having security cameras in public places. In the same way they help heighten your safety at home, the systems carry on the obligation while out there travelling, shopping, or simply out for a stroll enjoying yourself.



As a resident of the neighbourhood and along with many of the neighbourhood residents have been intimidated to walk by the area at night, and with increased lighting, and possibly a camera, pointed at the parking lot and incl. one on the main corner of Florence would help minimize the potential of people getting hit or will stop vehicles from going through a red light. The parking lot area will become safer for our residents and the beach visitors who use the parking lot. Lighting has been known to deter criminal activities and other such concerns. We can even include solar lighting at our parking lots which would minimize electrical consumption and no need for wiring installation, promoting the use of green energy.



Reduces Crime Rate/ Car break-ins
Video surveillance has undeniably helped reduce acts of crime both in the private and public sectors. Unless they're highly motivated, no burglars can risk committing a crime knowing they will easily be exposed or get caught.

REATING MORE PARKING FOR THE NEW BEACH MEANS CREATING A SAFE PASSAG

For years tourists and visitors of this area have enjoyed our Stop 26 Parlour Icecream shop where the thefamily^{park} would enjoy a nice icecream, the issue has been lack of parking forcing guests to park on the side of the road.



STOP 26

ADDITIONAL PARKING WILL PROVIDE A SAFE PASSAGE TO AND FROM THE BEACH

In order to achieve BLUE FLAG status, it is imperative that there is safe passage to and from the beach. As the beach will be moving east and with the already packed side lawn car parking we will need additional parking for our visitors, the positive side of this is that visitors will be closer located across the beach and as well as both Stop 26 Icecream Parlour and Riverside Sportsman Club without having minimal and congested parking which is a safety hazard for our children that visit the neighbourhood shop. Adding solar-powered lights will save money on wiring infrastructure and electricity.


KEEPING OUR PARKS AND PLAYGROUNDS CLEAN

Outdoor time is important for young, developing minds. Those who don't have backyards often utilize local resources to have fun. Still, cleanliness is a top priority for parents bringing their kids back to the park or to public playgrounds. Keeping our parks and playgrounds clean so we can guarantee worried parents that it's safe to visit.

Provide Plenty of Garbage Bins

To encourage people to take care of their own waste, place trash cans throughout the entire beach district. Visitors are likely to arrive with snacks or other items that come with wrappers. To stop people from throwing those items onto the ground or losing them in their pockets, you should provide plenty of waste disposals.

We need more garbage and recycling bins (colourful bins make it easier to find and are also more visually attractive).



Sandpoint Beach Park Master Plan



Project Feedback Survey

1. Please provide your contact information below.

Name

ED SEARS

Address

1175 ADAIR CRT. #508

Email Address

egs251@outlook.com

Phone Number

519-915-5061

2. Do you want to be added to the project notification list?

Yes

No

3. What is your relationship to the Sandpoint Beach Park? Please indicate all that apply to you.

I live near the Park

I own property near the Park

I frequent the Park year round

I frequent the Park in the summer

I frequent the Park to fish

I have never been to the Park

4. How do you travel to Sandpoint Beach Park? Please indicate all that apply to you.

Walk

Bike

Personal vehicle

Public transportation

5. What activities at the Park are most important to you?

WALKING MY DOG, BUT OFTEN THE BEACH &
TRAILS ARE FLOODED WITH GEESE POOP.
IT NEEDS TO BE CLEANED UP REGULARLY.

6. What activities or functions would you like to see incorporated into the proposed concept plan?

CLEAN SHADED PICNIC TABLES AND
GARBAGE CLEAN UP

7. Do you have any suggestions to enhance accessibility?

TRAFFIC IS BRISK ALONG THIS STRETCH
OF RIVERSIDE DRIVE AND A WALK OVER
INSTEAD OF TRAFFIC LIGHT MIGHT BE
BETTER.

8. Do you have any additional comments about the proposed concept plan?

LIKE THE PROPOSAL GENERALLY, BUT
WHATEVER IS DONE ALL THE PARKS
NEED MUCH BETTER MAINTENANCE TO
KEEP IT BEAUTIFUL.

Please return the feedback survey to Landmark Engineers by June 2nd, 2022.

Liz Michaud, P.Eng.
2280 Ambassador Drive
Windsor, ON N9C 4E4
E-mail: lmichaud@landmarkengineers.ca
Fax: (519) 972-8644

Sandpoint Beach Park Master Plan



Project Feedback Survey

1. Please provide your contact information below.

Name _____

Address _____

Email Address _____

Phone Number _____

2. Do you want to be added to the project notification list?

- Yes No

3. What is your relationship to the Sandpoint Beach Park? Please indicate all that apply to you.

- I live near the Park
 I own property near the Park
 I frequent the Park year round
 I frequent the Park in the summer
 I frequent the Park to fish
 I have never been to the Park

4. How do you travel to Sandpoint Beach Park? Please indicate all that apply to you.

- Walk
 Bike
 Personal vehicle
 Public transportation

5. What activities at the Park are most important to you?

6. What activities or functions would you like to see incorporated into the proposed concept plan?

NO STRUCTURES - LEAVE IT OPEN AND UNOBSTRUCTED
WATER VIEWS ARE NUMBER ONE PRIORITY!!

7. Do you have any suggestions to enhance accessibility?

8. Do you have any additional comments about the proposed concept plan?

LEAVE SANDPOINT BEACH PARK OPEN AND UNOBSTRUCTED
LIKE IT IS NOW. I PREFER NOT TO SEE THE BEACH RE-LOCATED.

Please return the feedback survey to Landmark Engineers by June 2nd, 2022.

Liz Michaud, P.Eng.
2280 Ambassador Drive
Windsor, ON N9C 4E4
E-mail: lmichaud@landmarkengineers.ca
Fax: (519) 972-8644

#1

COMPLETE

Collector: Sandpoint Beach Park Master Plan (Web Link)
Started: Thursday, May 19, 2022 2:15:09 PM
Last Modified: Thursday, May 19, 2022 2:35:14 PM
Time Spent: 00:20:05
IP Address: 24.55.192.136

Page 1: Project Feedback Survey

Q1

Please provide your contact information below.

Name	Terry Patrick
Address	10680 Riverside Dr E
Email Address	tpatrick47@cogeco.ca
Phone Number	5197356746

Q2

Yes

Do you want to be added to the project notification list?

Q3

I own property near the Park

What is your relationship to the Sandpoint Beach Park?
Please indicate all that apply to you

Q4

Walk

How do you travel to Sandpoint Beach Park?

Q5

What activities at the Park are most important to you?

It's where I walk my dog. Other than that I don't use it for anything else.

Q6

What activities or functions would you like to see incorporated into the proposed concept plan?

I don't want to see any more activities or functions added as I believe there's more than enough already existing.

Q7

Do you have any suggestions to enhance accessibility?

No

Q8

Do you have any additional comments about the proposed concept plan?

I believe the beach is being relocated far to close to the existing homes. I have resided in our home for 40 years. It is 3 lots east of Stop 26 Beach. There is already too much traffic in our area. Moving the beach closer will create huge problems with people parking all over because the walk to the new beach will be too far from the existing lot. Summer time creates traffic and parking issues with the beach and Stop 26 Ice Cream Shop. Add in the beach move and you have a recipe for disaster. Creating new parking areas in the proposal will be a nightmare. I am all for safety and preventing drownings, but I can also see my property being devalued with this move, which is hardly fair to us. More space is required between the current homes and where the beach ends. Move it further west from where it's been proposed!

#2

COMPLETE

Collector: Sandpoint Beach Park Master Plan (Web Link)
Started: Thursday, May 19, 2022 2:19:50 PM
Last Modified: Thursday, May 19, 2022 3:52:07 PM
Time Spent: 01:32:16
IP Address: 24.55.193.241

Page 1: Project Feedback Survey

Q1

Please provide your contact information below.

Name	Angus McKenzie
Address	10655 Clairview Ave
Email Address	amckenzie9@me.com
Phone Number	519-818-9979

Q2

Yes

Do you want to be added to the project notification list?

Q3

**I live near the Park,
I own property near the Park**

What is your relationship to the Sandpoint Beach Park?
Please indicate all that apply to you

Q4

Walk

How do you travel to Sandpoint Beach Park?

Q5

What activities at the Park are most important to you?

Trail walking

Q6

What activities or functions would you like to see incorporated into the proposed concept plan?

Safety plan for pedestrians. Traffic calming on Riverside Dr to slow westbound traffic down. (roundabout at intersection at Riverside Sportman club) Parking for the attraction without urbanizing our neighbourhood.

Q7

Do you have any suggestions to enhance accessibility?

Building parking lots in the proposed sections on the Ganatchio Trail is dangerous. People walking trail now have to cross through a parking lot to continue on the trail. Not safe.

Angle parking with proper parking spots on north side of Clairview would give additional parking for beach and businesses without placing a concrete slab in the middle of a residential neighbourhood.

Q8

Do you have any additional comments about the proposed concept plan?

I am all for this project. Being a retired member of the Windsor Police Service Marine Unit, I have personally recovered drowning victims from standpoint beach. This needs to be done but also, a safe environment for visitors as well as residents needs to be addressed. I have resided here for 27 years and the traffic and parking has caused serious concern. There are times the traffic is so congested that if I required an ambulance they would not be able to reach me due to parking. I do call parking enforcement daily but they rarely show up.

#3

COMPLETE

Collector: Sandpoint Beach Park Master Plan (Web Link)
Started: Thursday, May 19, 2022 8:31:39 PM
Last Modified: Thursday, May 19, 2022 8:41:47 PM
Time Spent: 00:10:07
IP Address: 174.92.71.25

Page 1: Project Feedback Survey

Q1

Please provide your contact information below.

Name	Justin Brown
Address	573 Elinor
Email Address	justin_brown@wecdsb.on.ca

Q2

Do you want to be added to the project notification list?

Yes

Q3

What is your relationship to the Sandpoint Beach Park?
 Please indicate all that apply to you

I live near the Park,
I frequent the Park year round,
I frequent the Park to fish

Q4

How do you travel to Sandpoint Beach Park?

Other (please specify):
 Walk, bike, rollerblade

Q5

What activities at the Park are most important to you?

Walking, biking, rollerblading with no impediments to the trail, plus enjoying the green space both on the north and south side of Riverside drive.

Q6

What activities or functions would you like to see incorporated into the proposed concept plan?

I am in favour of the proposed additions, but the proposed parking lots (east and west of Clover) which would impede the Ganatchio trail are not a sign or progress, but would take away from what the area is and has been.

Q7

Do you have any suggestions to enhance accessibility?

The current parking lots (west of Florence) are close to the proposed beach and are currently under-utilized.

Q8

Do you have any additional comments about the proposed concept plan?

The changes north of Riverside drive are both welcome and necessary, but the landscape of south of Riverside drive is in no need of change and should not be changed, both from an environmental/community aspect, but also as a barrier to potential flooding as stated by yourself, Mrs. Michaud, when we spoke, May 19.

#4

COMPLETE

Collector: Sandpoint Beach Park Master Plan (Web Link)
Started: Thursday, May 19, 2022 8:48:32 PM
Last Modified: Thursday, May 19, 2022 8:49:55 PM
Time Spent: 00:01:23
IP Address: 216.8.135.4

Page 1: Project Feedback Survey

Q1 Respondent skipped this question

Please provide your contact information below.

Q2 No

Do you want to be added to the project notification list?

Q3 I live near the Park

What is your relationship to the Sandpoint Beach Park?
Please indicate all that apply to you

Q4 Bike

How do you travel to Sandpoint Beach Park?

Q5
What activities at the Park are most important to you?

Swimming, tanning

Q6
What activities or functions would you like to see incorporated into the proposed concept plan?

Quiet places, picnic areas

Q7 Respondent skipped this question

Do you have any suggestions to enhance accessibility?

Q8 Respondent skipped this question

Do you have any additional comments about the proposed concept plan?

#5

COMPLETE

Collector: Sandpoint Beach Park Master Plan (Web Link)
Started: Friday, May 20, 2022 9:15:07 AM
Last Modified: Friday, May 20, 2022 9:53:00 AM
Time Spent: 00:37:52
IP Address: 24.57.193.217

Page 1: Project Feedback Survey

Q1

Please provide your contact information below.

Name	Gary Rizzo
Address	8888 Riverside Drive E.
Email Address	garyrizzo@gmail.com
Phone Number	3133772937

Q2

Yes

Do you want to be added to the project notification list?

Q3

**I live near the Park,
I frequent the Park year round**

What is your relationship to the Sandpoint Beach Park?
Please indicate all that apply to you

Q4

Bike

How do you travel to Sandpoint Beach Park?

Q5

What activities at the Park are most important to you?

Relaxing, swimming

Q6

What activities or functions would you like to see incorporated into the proposed concept plan?

More shaded seating opportunities emphasizing comfort...not pic nic tables or stone/concrete benches. More like powder coated mesh metal tables & seating with backs. Like the system used for seating at the look out station at Alexander Park. Implement several hygienic hydration stations similiar to the one at Belle River Beach. Incorporate concession/coffee shop at existing facility.

Q7

Respondent skipped this question

Do you have any suggestions to enhance accessibility?

Q8

Do you have any additional comments about the proposed concept plan?

Please do not cut down any existing trees ! Let's make an Idealistic Statement showing that as a Community we want to combat Climate Change. There is one tree that will be close to the waters edge at the new proposed beach location...but let's give Nature a chance and see if that tree can survive in it new environment. If it should die, then remove it. There are many examples on Peche Island that prove that trees can thrive close to the waters edge. Thanks for your time.

#6

COMPLETE

Collector: Sandpoint Beach Park Master Plan (Web Link)
Started: Friday, May 20, 2022 10:56:43 AM
Last Modified: Friday, May 20, 2022 11:06:14 AM
Time Spent: 00:09:30
IP Address: 142.116.5.129

Page 1: Project Feedback Survey

Q1

Please provide your contact information below.

Name	Julie Normand
Address	360 Caron Ave #505
Email Address	devonandjulie@hotmail.com
Phone Number	519-567-0327

Q2

Yes

Do you want to be added to the project notification list?

Q3

I have never been to the Park

What is your relationship to the Sandpoint Beach Park?
Please indicate all that apply to you

Q4

Personal vehicle

How do you travel to Sandpoint Beach Park?

Q5

What activities at the Park are most important to you?

A clean safe place to spend the day. Sunning, swimming, kyaking, etc

Q6

What activities or functions would you like to see incorporated into the proposed concept plan?

Solar lighting, kayak launch, plants, charging stations

Q7

Do you have any suggestions to enhance accessibility?

Safer crossing of riverside drive from the parking lot.

Q8

Do you have any additional comments about the proposed concept plan?

Safety is the major concern here. Lighting, deterring geese from gathering, more patrolling of the beach whether it's open or closed, clearly marking the drop off at the site where it drops.

#7

COMPLETE

Collector: Sandpoint Beach Park Master Plan (Web Link)
Started: Friday, May 20, 2022 11:39:15 AM
Last Modified: Friday, May 20, 2022 11:43:27 AM
Time Spent: 00:04:11
IP Address: 24.57.250.223

Page 1: Project Feedback Survey

Q1

Please provide your contact information below.

Name	Mark stevens
Address	487 Isack fr
Email Address	309shooter@ cogeco.ca
Phone Number	5199908424

Q2

Yes

Do you want to be added to the project notification list?

Q3

I live near the Park,
I frequent the Park year round,
I frequent the Park to fish

What is your relationship to the Sandpoint Beach Park?
Please indicate all that apply to you

Q4

Walk

How do you travel to Sandpoint Beach Park?

Q5

What activities at the Park are most important to you?

Fishing, kayaking, walking my dog

Q6

What activities or functions would you like to see incorporated into the proposed concept plan?

Fishing facilities, better kayak launch, fish cleaning station

Q7

Do you have any suggestions to enhance accessibility?

More parking needed at the east end, more area to load and unload kayaks

Q8

Do you have any additional comments about the proposed concept plan?

Please get rid of the geese! And don't allow people to put up tents etc.
Better washroom and shower facilities

#8

COMPLETE

Collector: Sandpoint Beach Park Master Plan (Web Link)
Started: Friday, May 20, 2022 11:34:30 AM
Last Modified: Friday, May 20, 2022 11:45:35 AM
Time Spent: 00:11:05
IP Address: 70.30.58.221

Page 1: Project Feedback Survey

Q1

Please provide your contact information below.

Name	Shawna Simpson
Address	211 Buckingham Road Apt 52
Email Address	shawnalsimpson@hotmail.com
Phone Number	5195662671

Q2

Yes

Do you want to be added to the project notification list?

Q3

**I frequent the Park year round,
I frequent the Park in the summer**

What is your relationship to the Sandpoint Beach Park?
Please indicate all that apply to you

Q4

Personal vehicle

How do you travel to Sandpoint Beach Park?

Q5

What activities at the Park are most important to you?

Volleyball, Splashpad/Playground, Relaxing/Sunbathing and Kayaking.

Q6

What activities or functions would you like to see incorporated into the proposed concept plan?

Volleyball, possibly Basketball (or atleast half a court with 1 net)

Q7

Do you have any suggestions to enhance accessibility?

Newer crosswalks that are being proposed should have pedestrian lights to cross.

Q8

Do you have any additional comments about the proposed concept plan?

The newer suggestions sound good. With the playground closer to the splashpad since little ones like to go back and forth between the two.

#9

COMPLETE

Collector: Sandpoint Beach Park Master Plan (Web Link)
Started: Friday, May 20, 2022 12:00:18 PM
Last Modified: Friday, May 20, 2022 12:04:40 PM
Time Spent: 00:04:22
IP Address: 24.55.225.172

Page 1: Project Feedback Survey

Q1

Please provide your contact information below.

Name	Marie Pecz
Address	510-8575 Riverside Drive East, Windsor, ON N8S 1G2
Email Address	peczjoelle@gmail.com
Phone Number	519-566-9888

Q2

Yes

Do you want to be added to the project notification list?

Q3

I live near the Park,
I frequent the Park year round

What is your relationship to the Sandpoint Beach Park?
Please indicate all that apply to you

Q4

Walk

How do you travel to Sandpoint Beach Park?

Q5

What activities at the Park are most important to you?

Relaxing

Q6

What activities or functions would you like to see incorporated into the proposed concept plan?

A picnic area and more lighting.

Q7

Do you have any suggestions to enhance accessibility?

Add a wheelchair swung to the playground. Add walkways.

Q8

Do you have any additional comments about the proposed concept plan?

The drop off needs to be clearly marked. There should be additional lifeguards with extended hours. Add better lighting so the park isn't an eyesore.

#10

COMPLETE

Collector: Sandpoint Beach Park Master Plan (Web Link)
Started: Friday, May 20, 2022 12:03:43 PM
Last Modified: Friday, May 20, 2022 12:15:02 PM
Time Spent: 00:11:18
IP Address: 216.8.166.20

Page 1: Project Feedback Survey

Q1

Please provide your contact information below.

Name	Cindy Seisun
Address	1053 Frederica Ave
Email Address	seisuncindy@gmail.com
Phone Number	519-735-8524

Q2

No

Do you want to be added to the project notification list?

Q3

**I live near the Park,
I frequent the Park in the summer**

What is your relationship to the Sandpoint Beach Park?
Please indicate all that apply to you

Q4

Bike

How do you travel to Sandpoint Beach Park?

Q5

What activities at the Park are most important to you?

- Having a picnic
- Kayaking
- Swimming

Q6

What activities or functions would you like to see incorporated into the proposed concept plan?

I think it would be nice to have multiple picnic tables along with bbq's.

Q7

Respondent skipped this question

Do you have any suggestions to enhance accessibility?

Q8

Do you have any additional comments about the proposed concept plan?

I really like it and my family will spend a lot of time there.

#11

COMPLETE

Collector: Sandpoint Beach Park Master Plan (Web Link)
Started: Friday, May 20, 2022 12:42:36 PM
Last Modified: Friday, May 20, 2022 12:45:50 PM
Time Spent: 00:03:14
IP Address: 24.55.238.208

Page 1: Project Feedback Survey

Q1

Please provide your contact information below.

Name	Sharon Stubbington
Address	8575 Riverside Dr E 908
Email Address	Sstubbington@cogeco.ca
Phone Number	5199821245

Q2

Yes

Do you want to be added to the project notification list?

Q3

**I live near the Park,
I frequent the Park year round**

What is your relationship to the Sandpoint Beach Park?
Please indicate all that apply to you

Q4

Personal vehicle

How do you travel to Sandpoint Beach Park?

Q5

What activities at the Park are most important to you?

Clean sand and some benches

Q6

What activities or functions would you like to see incorporated into the proposed concept plan?

Pickleball snack bar more benches

Q7

Do you have any suggestions to enhance accessibility?

No

Q8

Do you have any additional comments about the proposed concept plan?

No

#12

COMPLETE

Collector: Sandpoint Beach Park Master Plan (Web Link)
Started: Friday, May 20, 2022 1:29:22 PM
Last Modified: Friday, May 20, 2022 1:38:42 PM
Time Spent: 00:09:19
IP Address: 142.114.14.122

Page 1: Project Feedback Survey

Q1

Please provide your contact information below.

Name	Alexander Vernon
Address	257 St. Rose Ave
Email Address	agvernon@gmail.com
Phone Number	5192567449

Q2

Yes

Do you want to be added to the project notification list?

Q3

**I live near the Park,
I frequent the Park year round**

What is your relationship to the Sandpoint Beach Park?
Please indicate all that apply to you

Q4

**Other (please specify):
Run, Bike, drive, depending on gear**

How do you travel to Sandpoint Beach Park?

Q5

What activities at the Park are most important to you?

Swimming, Beach soccer, beach volleyball, kayaking, picnicing,

Q6

What activities or functions would you like to see incorporated into the proposed concept plan?

More beach. And I don't want Stop 26 to be destroyed or altered. It's a nice best kept secret spot.

Q7

Do you have any suggestions to enhance accessibility?

Keep restrooms open year round, we like the wheelchair mats

Q8

Do you have any additional comments about the proposed concept plan?

I'd like to see the totem poles and first nations elements preserved or enhanced. Not sure what the story behind the totem is as there is no plaque. I want the beach to be safe, and the drop off is a problem, but I think plenty of the western portion of the beach is safe and should be preserved as beach. While you're at it see if we could get unsupervised swimming back at St. Rose beach and other sheltered places where swimmers and waders close to shore would be protected from current, and kayakers could put in without twisting ankles. We could really have a beach district stretching along the riverside for quite a distance

#13

COMPLETE

Collector: Sandpoint Beach Park Master Plan (Web Link)
Started: Friday, May 20, 2022 1:39:47 PM
Last Modified: Friday, May 20, 2022 1:41:32 PM
Time Spent: 00:01:45
IP Address: 72.38.236.36

Page 1: Project Feedback Survey

Q1

Please provide your contact information below.

Name	Nicole Bourque
Address	102-1160 Lauzon Road
Email Address	nbourque81@hotmail.com
Phone Number	5195621623

Q2

Yes

Do you want to be added to the project notification list?

Q3

I frequent the Park in the summer

What is your relationship to the Sandpoint Beach Park?
Please indicate all that apply to you

Q4

Personal vehicle

How do you travel to Sandpoint Beach Park?

Q5

What activities at the Park are most important to you?

Park, Swimming, Clean Beach

Q6

What activities or functions would you like to see incorporated into the proposed concept plan?

Splash Pad

Q7

Do you have any suggestions to enhance accessibility?

No

Q8

Do you have any additional comments about the proposed concept plan?

No

#14

COMPLETE

Collector: Sandpoint Beach Park Master Plan (Web Link)
Started: Friday, May 20, 2022 2:04:47 PM
Last Modified: Friday, May 20, 2022 2:08:12 PM
Time Spent: 00:03:24
IP Address: 24.57.32.61

Page 1: Project Feedback Survey

Q1

Please provide your contact information below.

Name	Mark Moreira
Address	463 Martinique Ave
Email Address	mark_moreira@hotmail.com
Phone Number	5197771824

Q2

Yes

Do you want to be added to the project notification list?

Q3

I live near the Park,
I own property near the Park,
I frequent the Park in the summer

What is your relationship to the Sandpoint Beach Park?
Please indicate all that apply to you

Q4

Walk

How do you travel to Sandpoint Beach Park?

Q5

What activities at the Park are most important to you?

Sitting and relaxing near the water.

Q6

What activities or functions would you like to see incorporated into the proposed concept plan?

A restaurant/entertainment area. Monarch liquors building is an ideal location.

Q7

Do you have any suggestions to enhance accessibility?

No

Q8

Do you have any additional comments about the proposed concept plan?

Don't just focus on children, adults enjoy the area too. A dog beach/area would be nice too.

#15

COMPLETE

Collector: Sandpoint Beach Park Master Plan (Web Link)
Started: Friday, May 20, 2022 2:11:20 PM
Last Modified: Friday, May 20, 2022 2:16:58 PM
Time Spent: 00:05:37
IP Address: 24.55.192.136

Page 1: Project Feedback Survey

Q1

Please provide your contact information below.

Name	Darcie Patrick
Address	10680 Riverside Drive East
Email Address	darciagene@hotmail.com
Phone Number	5197356746

Q2

Yes

Do you want to be added to the project notification list?

Q3

I own property near the Park

What is your relationship to the Sandpoint Beach Park?
Please indicate all that apply to you

Q4

Walk

How do you travel to Sandpoint Beach Park?

Q5

What activities at the Park are most important to you?

Green space

Q6

What activities or functions would you like to see incorporated into the proposed concept plan?

I would like it to be left as is.

Q7

Do you have any suggestions to enhance accessibility?

I feel the proposal will be a nightmare. Riverside Drive is used as a highway. In the 40+ years we have lived here there have been many traffic accidents and fatalities. The cross walk will be a death sentence, with so many speeders. Hopefully there will be no drownings, but there is no guarantee.

Q8

Respondent skipped this question

Do you have any additional comments about the proposed concept plan?

#16

COMPLETE

Collector: Sandpoint Beach Park Master Plan (Web Link)
Started: Friday, May 20, 2022 2:22:41 PM
Last Modified: Friday, May 20, 2022 2:24:54 PM
Time Spent: 00:02:12
IP Address: 24.57.44.229

Page 1: Project Feedback Survey

Q1

Please provide your contact information below.

Name	Kara
Address	330 st.paul ave
Email Address	Kara.prepolec@hotmail.com
Phone Number	2267399777

Q2

No

Do you want to be added to the project notification list?

Q3

I live near the Park

What is your relationship to the Sandpoint Beach Park?
Please indicate all that apply to you

Q4

Bike

How do you travel to Sandpoint Beach Park?

Q5

What activities at the Park are most important to you?

Everything. This place needs a big change. Its never taken care of, its dangerous, its needs an update

Q6

What activities or functions would you like to see incorporated into the proposed concept plan?

Wheelchair accessibility

Q7

Do you have any suggestions to enhance accessibility?

N/a

Q8

Do you have any additional comments about the proposed concept plan?

Love it!

#17

COMPLETE

Collector: Sandpoint Beach Park Master Plan (Web Link)
Started: Friday, May 20, 2022 2:39:24 PM
Last Modified: Friday, May 20, 2022 2:44:23 PM
Time Spent: 00:04:58
IP Address: 216.8.172.218

Page 1: Project Feedback Survey

Q1

Please provide your contact information below.

Name	Sherry Hickson
Address	1542 Hickory Rd
Email Address	rainbow_sherry@hotmail.com
Phone Number	519-995-3318

Q2

No

Do you want to be added to the project notification list?

Q3

I frequent the Park in the summer

What is your relationship to the Sandpoint Beach Park?
Please indicate all that apply to you

Q4

Personal vehicle

How do you travel to Sandpoint Beach Park?

Q5

What activities at the Park are most important to you?

Relaxing

Q6

What activities or functions would you like to see incorporated into the proposed concept plan?

I just want a safer place for people to swim

Q7

Do you have any suggestions to enhance accessibility?

No

Q8

Do you have any additional comments about the proposed concept plan?

Please keep safety and accessibility your number one concern

#18

COMPLETE

Collector: Sandpoint Beach Park Master Plan (Web Link)
Started: Friday, May 20, 2022 2:53:28 PM
Last Modified: Friday, May 20, 2022 2:56:22 PM
Time Spent: 00:02:53
IP Address: 193.19.206.65

Page 1: Project Feedback Survey

Q1

Please provide your contact information below.

Name	Steven Chittle
Address	885 Dawson Rd
Email Address	thechittle@gmail.com
Phone Number	2267570978

Q2

Yes

Do you want to be added to the project notification list?

Q3

I live near the Park,
I frequent the Park year round,
I frequent the Park in the summer

What is your relationship to the Sandpoint Beach Park?
Please indicate all that apply to you

Q4

Other (please specify):
Bike, walk, drive, etc

How do you travel to Sandpoint Beach Park?

Q5

What activities at the Park are most important to you?

Swimming

Q6

What activities or functions would you like to see incorporated into the proposed concept plan?

Splash pad and playground

Q7

Do you have any suggestions to enhance accessibility?

No

Q8

Do you have any additional comments about the proposed concept plan?

Looks great. I think someone mentioned that the view of the beach should not be obstructed from the road with trees and break walls, but I actually like the idea of having a bit more privacy from the busy road from onlookers.

#19

COMPLETE

Collector: Sandpoint Beach Park Master Plan (Web Link)
Started: Friday, May 20, 2022 3:23:18 PM
Last Modified: Friday, May 20, 2022 3:30:40 PM
Time Spent: 00:07:22
IP Address: 24.55.254.48

Page 1: Project Feedback Survey

Q1

Please provide your contact information below.

Name	Jessica
Address	3701 Riverside Drive East
Email Address	bubblewrap911@hotmail.com
Phone Number	5199816086

Q2

No

Do you want to be added to the project notification list?

Q3

I frequent the Park year round

What is your relationship to the Sandpoint Beach Park?
Please indicate all that apply to you

Q4

Personal vehicle

How do you travel to Sandpoint Beach Park?

Q5

What activities at the Park are most important to you?

Walking trails, viewing wildlife

Q6

What activities or functions would you like to see incorporated into the proposed concept plan?

A splashpad would be an excellent addition, especially for when ecoli levels are high at the beach. The volleyball court should stay as it always seems packed in the summer. A separate launch area for kayakers/canoes etc.

Q7

Respondent skipped this question

Do you have any suggestions to enhance accessibility?

Q8

Do you have any additional comments about the proposed concept plan?

An additional crosswalk near the new beach area, widen the Drive slightly at the light to allow traffic to flow around people turning.

#20

COMPLETE

Collector: Sandpoint Beach Park Master Plan (Web Link)
Started: Friday, May 20, 2022 3:32:23 PM
Last Modified: Friday, May 20, 2022 3:35:44 PM
Time Spent: 00:03:20
IP Address: 209.171.88.129

Page 1: Project Feedback Survey

Q1

Please provide your contact information below.

Name	Chantelle Patrick
Address	8320 East Moor Court
Email Address	Cfaas1@gmail.com
Phone Number	519-564-5619

Q2

Yes

Do you want to be added to the project notification list?

Q3

I live near the Park,
I frequent the Park year round,
I frequent the Park in the summer

What is your relationship to the Sandpoint Beach Park?
Please indicate all that apply to you

Q4

Personal vehicle

How do you travel to Sandpoint Beach Park?

Q5

What activities at the Park are most important to you?

Laying on the beach playing with my kid swimming

Q6

What activities or functions would you like to see incorporated into the proposed concept plan?

Safe beach, splash pad, concession stand

Q7

Do you have any suggestions to enhance accessibility?

Wheel chair accessibility into water is a great idea

Q8

Do you have any additional comments about the proposed concept plan?

Looks great i'm Excited about it!

#21

COMPLETE

Collector: Sandpoint Beach Park Master Plan (Web Link)
Started: Friday, May 20, 2022 3:34:01 PM
Last Modified: Friday, May 20, 2022 3:38:00 PM
Time Spent: 00:03:59
IP Address: 24.55.193.7

Page 1: Project Feedback Survey

Q1

Please provide your contact information below.

Name	Beverly Watson
Address	11573 Cormorant St.
Email Address	watsonb521@aol.com
Phone Number	15199798151

Q2

Yes

Do you want to be added to the project notification list?

Q3

I live near the Park

What is your relationship to the Sandpoint Beach Park?
Please indicate all that apply to you

Q4

Personal vehicle

How do you travel to Sandpoint Beach Park?

Q5

What activities at the Park are most important to you?

Shady places to sit in and tables to have picnics. A drop off place would be handy to drop chairs, coolers, etc.

Q6

What activities or functions would you like to see incorporated into the proposed concept plan?

Volley Ball or any other sand games would be nice.

Q7

Do you have any suggestions to enhance accessibility?

Ramps and railings would be good to help older folks around. Will there be a light for the crossing from the parking lot?

Q8

Do you have any additional comments about the proposed concept plan?

Not at this time.

#22

COMPLETE

Collector: Sandpoint Beach Park Master Plan (Web Link)
Started: Friday, May 20, 2022 3:46:01 PM
Last Modified: Friday, May 20, 2022 3:47:38 PM
Time Spent: 00:01:36
IP Address: 24.57.193.136

Page 1: Project Feedback Survey

Q1

Please provide your contact information below.

Name	Ronald Renaud
Address	8888 Riverside Drive Apt 607
Email Address	skipwindsor@hotmail.com

Q2

Yes

Do you want to be added to the project notification list?

Q3

**I live near the Park,
I frequent the Park in the summer**

What is your relationship to the Sandpoint Beach Park?
Please indicate all that apply to you

Q4

Walk

How do you travel to Sandpoint Beach Park?

Q5

What activities at the Park are most important to you?

safety

Q6

What activities or functions would you like to see incorporated into the proposed concept plan?

Volley Ball kayaking

Q7

Do you have any suggestions to enhance accessibility?

no

Q8

Respondent skipped this question

Do you have any additional comments about the proposed concept plan?

#23

COMPLETE

Collector: Sandpoint Beach Park Master Plan (Web Link)
Started: Friday, May 20, 2022 4:12:47 PM
Last Modified: Friday, May 20, 2022 4:15:01 PM
Time Spent: 00:02:14
IP Address: 216.221.76.28

Page 1: Project Feedback Survey

Q1

Please provide your contact information below.

Name	Cherylann Stachow
Address	9705 Menard
Email Address	Cstachow@cogeco.net
Phone Number	5199711669

Q2

Yes

Do you want to be added to the project notification list?

Q3

**I live near the Park,
I frequent the Park year round**

What is your relationship to the Sandpoint Beach Park?
Please indicate all that apply to you

Q4

Walk

How do you travel to Sandpoint Beach Park?

Q5

What activities at the Park are most important to you?

Being able to walk my dog there

Q6

What activities or functions would you like to see incorporated into the proposed concept plan?

Dog beach

Q7

Respondent skipped this question

Do you have any suggestions to enhance accessibility?

Q8

Respondent skipped this question

Do you have any additional comments about the proposed concept plan?

#24

COMPLETE

Collector: Sandpoint Beach Park Master Plan (Web Link)
Started: Friday, May 20, 2022 4:45:38 PM
Last Modified: Friday, May 20, 2022 4:48:57 PM
Time Spent: 00:03:18
IP Address: 72.136.123.228

Page 1: Project Feedback Survey

Q1

Please provide your contact information below.

Name	Andre
Address	1059 Coventry court
Email Address	Andrelatendre@gmail.com
Phone Number	5199826079

Q2

Yes

Do you want to be added to the project notification list?

Q3

I live near the Park,

What is your relationship to the Sandpoint Beach Park?
Please indicate all that apply to you

I frequent the Park in the summer

Q4

Bike

How do you travel to Sandpoint Beach Park?

Q5

What activities at the Park are most important to you?

Sports (volleyball, frisbee)

Q6

What activities or functions would you like to see incorporated into the proposed concept plan?

Beach Volleyball court
Bbq area

Q7

Respondent skipped this question

Do you have any suggestions to enhance accessibility?

Q8

Respondent skipped this question

Do you have any additional comments about the proposed concept plan?

#25

COMPLETE

Collector: Sandpoint Beach Park Master Plan (Web Link)
Started: Friday, May 20, 2022 4:48:39 PM
Last Modified: Friday, May 20, 2022 4:49:54 PM
Time Spent: 00:01:15
IP Address: 207.107.140.226

Page 1: Project Feedback Survey

Q1

Please provide your contact information below.

Name	Doug
Address	1909 Norman
Email Address	dougclarkson@rocketmail.com

Q2

Do you want to be added to the project notification list?

No

Q3

What is your relationship to the Sandpoint Beach Park?
Please indicate all that apply to you

I frequent the Park in the summer

Q4

How do you travel to Sandpoint Beach Park?

Bike

Q5

What activities at the Park are most important to you?

Walking, biking

Q6

What activities or functions would you like to see incorporated into the proposed concept plan?

Respondent skipped this question

Q7

Do you have any suggestions to enhance accessibility?

Respondent skipped this question

Q8

Do you have any additional comments about the proposed concept plan?

#26

COMPLETE

Collector: Sandpoint Beach Park Master Plan (Web Link)
Started: Friday, May 20, 2022 4:47:02 PM
Last Modified: Friday, May 20, 2022 4:50:41 PM
Time Spent: 00:03:38
IP Address: 174.88.36.26

Page 1: Project Feedback Survey

Q1

Please provide your contact information below.

Name	Caroline
Address	580 Jarvis ave
Email Address	Carejacobson@gmail.com
Phone Number	2267881746

Q2

No

Do you want to be added to the project notification list?

Q3

**I live near the Park,
I frequent the Park in the summer**

What is your relationship to the Sandpoint Beach Park?
Please indicate all that apply to you

Q4

Walk

How do you travel to Sandpoint Beach Park?

Q5

Respondent skipped this question

What activities at the Park are most important to you?

Q6

Respondent skipped this question

What activities or functions would you like to see incorporated into the proposed concept plan?

Q7

Respondent skipped this question

Do you have any suggestions to enhance accessibility?

Q8

Do you have any additional comments about the proposed concept plan?

I can't tell what the plans are for the totem pole but please make sure there is some indigenous element if it's being removed. Even though the totem pole doesn't represent the Indigenous people of the area, it still felt like an important recognition (as an indigenous kid who grew up always excited to see myself reflected somehow in the design).

Also if you are removing the totem pole, you should inquire about cultural protocols for removal.

#27

COMPLETE

Collector: Sandpoint Beach Park Master Plan (Web Link)
Started: Friday, May 20, 2022 5:20:06 PM
Last Modified: Friday, May 20, 2022 5:25:13 PM
Time Spent: 00:05:06
IP Address: 107.190.126.234

Page 1: Project Feedback Survey

Q1

Please provide your contact information below.

Name	Lindsay Smith
Address	1070 Watson ave
Email Address	LindsayMeloche@hotmail.com
Phone Number	5198900021

Q2

Yes

Do you want to be added to the project notification list?

Q3

**I live near the Park,
I frequent the Park year round**

What is your relationship to the Sandpoint Beach Park?
Please indicate all that apply to you

Q4

Bike

How do you travel to Sandpoint Beach Park?

Q5

What activities at the Park are most important to you?

Playground / Splash pad /clean water and beach

Q6

What activities or functions would you like to see incorporated into the proposed concept plan?

Filtered enclosed water area for clean swimming

Q7

Respondent skipped this question

Do you have any suggestions to enhance accessibility?

Q8

Do you have any additional comments about the proposed concept plan?

Adding solar panels, keeping splash pad close to picnic area/ observation area.

#28

COMPLETE

Collector: Sandpoint Beach Park Master Plan (Web Link)
Started: Friday, May 20, 2022 4:31:05 PM
Last Modified: Friday, May 20, 2022 5:44:48 PM
Time Spent: 01:13:42
IP Address: 24.55.192.197

Page 1: Project Feedback Survey

Q1

Please provide your contact information below.

Name	Judy Hastings
Address	1067 Reedmere
Email Address	jhastings55@cogeco.ca
Phone Number	5199444849

Q2

No

Do you want to be added to the project notification list?

Q3

**I frequent the Park year round,
I frequent the Park in the summer**

What is your relationship to the Sandpoint Beach Park?
Please indicate all that apply to you

Q4

Personal vehicle

How do you travel to Sandpoint Beach Park?

Q5

What activities at the Park are most important to you?

Relaxing, watching nature and reading

Q6

What activities or functions would you like to see incorporated into the proposed concept plan?

Playground, picnic tables, safe beach grassy area

Q7

Do you have any suggestions to enhance accessibility?

Paths for wheelchairs, people with Walking aides to make it more assessable. Assessable washrooms for all. A snack-bar.

Q8

Do you have any additional comments about the proposed concept plan?

Would like to see this happen

#29

COMPLETE

Collector: Sandpoint Beac...k Master Plan (Web Link)
Started: Friday, May 20, 2022 6:20:01 PM
Last Modified: Friday, May 20, 2022 6:21:57 PM
Time Spent: 00:01:55
IP Address: 216.8.169.95

Page 1: Project Feedback Survey

Q1

Please provide your contact information below.

Name	Kylee cojocar
Address	2337 docherty drive
Email Address	Kyleecojocar@hotmail.com
Phone Number	5199037300

Q2

No

Do you want to be added to the project notification list?

Q3

I frequent the Park year round,
 I frequent the Park in the summer,
 I frequent the Park to fish

What is your relationship to the Sandpoint Beach Park?
Please indicate all that apply to you

Q4

Public transportation

How do you travel to Sandpoint Beach Park?

Q5

What activities at the Park are most important to you?

Beach area, kids splash pad, safe swimming

Q6

What activities or functions would you like to see incorporated into the proposed concept plan?

New park, updated beach, bathrooms, splash pad, lights

Q7

Do you have any suggestions to enhance accessibility?

No

Q8

Do you have any additional comments about the proposed concept plan?

No

#30

COMPLETE

Collector: Sandpoint Beach Park Master Plan (Web Link)
Started: Friday, May 20, 2022 6:38:17 PM
Last Modified: Friday, May 20, 2022 6:40:55 PM
Time Spent: 00:02:37
IP Address: 142.114.12.118

Page 1: Project Feedback Survey

Q1

Please provide your contact information below.

Name	Laurie Arrand
Address	7847 Cedarview
Email Address	Lauriearrand1971@gmail.com
Phone Number	5199909012

Q2

Yes

Do you want to be added to the project notification list?

Q3

I live near the Park,
I frequent the Park in the summer

What is your relationship to the Sandpoint Beach Park?
Please indicate all that apply to you

Q4

Walk

How do you travel to Sandpoint Beach Park?

Q5

What activities at the Park are most important to you?

Child friendly, safe, washrooms, shade

Q6

What activities or functions would you like to see incorporated into the proposed concept plan?

The playground and splash pad are awesome. Shaded sitting areas and drinking fountains are perfect.

Q7

Do you have any suggestions to enhance accessibility?

Can we get a wheelchair accessible ramp into the water?

Q8

Do you have any additional comments about the proposed concept plan?

It's great!

#31

COMPLETE

Collector: Sandpoint Beach Park Master Plan (Web Link)
Started: Friday, May 20, 2022 6:41:28 PM
Last Modified: Friday, May 20, 2022 6:43:00 PM
Time Spent: 00:01:32
IP Address: 216.252.209.136

Page 1: Project Feedback Survey

Q1

Please provide your contact information below.

Name	Meagan Dent
Address	1019 laporte
Email Address	megdent@hotmail.com
Phone Number	5199822633

Q2

No

Do you want to be added to the project notification list?

Q3

I live near the Park,
I frequent the Park year round,
I frequent the Park in the summer

What is your relationship to the Sandpoint Beach Park?
Please indicate all that apply to you

Q4

Personal vehicle

How do you travel to Sandpoint Beach Park?

Q5

What activities at the Park are most important to you?

swimming, enjoying ice cream, kayaking

Q6

What activities or functions would you like to see incorporated into the proposed concept plan?

family oriented

Q7

Do you have any suggestions to enhance accessibility?

no

Q8

Do you have any additional comments about the proposed concept plan?

no

#32

COMPLETE

Collector: Sandpoint Beach Park Master Plan (Web Link)
Started: Friday, May 20, 2022 6:51:39 PM
Last Modified: Friday, May 20, 2022 6:54:42 PM
Time Spent: 00:03:03
IP Address: 24.57.180.241

Page 1: Project Feedback Survey

Q1

Please provide your contact information below.

Name	Rachelle Bellamy
Address	1233 cottage place
Email Address	bellamyrachelle@yahoo.ca
Phone Number	15195644071

Q2

No

Do you want to be added to the project notification list?

Q3

I live near the Park

What is your relationship to the Sandpoint Beach Park?
Please indicate all that apply to you

Q4

Walk

How do you travel to Sandpoint Beach Park?

Q5

What activities at the Park are most important to you?

Beach

Q6

What activities or functions would you like to see incorporated into the proposed concept plan?

Splash pad

Q7

Do you have any suggestions to enhance accessibility?

Reduced e-coli count

Q8

Do you have any additional comments about the proposed concept plan?

Sand free of garbage and goose poop please.

#33

COMPLETE

Collector: Sandpoint Beach Park Master Plan (Web Link)
Started: Friday, May 20, 2022 6:39:28 PM
Last Modified: Friday, May 20, 2022 6:57:45 PM
Time Spent: 00:18:16
IP Address: 24.55.227.252

Page 1: Project Feedback Survey

Q1

Please provide your contact information below.

Name	Melissa Spadafora
Address	360 Watson Avenue Windsor, ON N8S 3S4
Email Address	badnixie@gmail.com
Phone Number	519-944-7214

Q2

Yes

Do you want to be added to the project notification list?

Q3

I live near the Park

What is your relationship to the Sandpoint Beach Park?
Please indicate all that apply to you

Q4

Public transportation

How do you travel to Sandpoint Beach Park?

Q5

What activities at the Park are most important to you?

Spending time with people, enjoying the nice weather, and maybe the opportunity for canoeing.

Q6

What activities or functions would you like to see incorporated into the proposed concept plan?

Outdoor dining, easy transportation to and from the beach, facilities for the disabled, a chance to learn canoeing, and outdoor events.

Q7

Do you have any suggestions to enhance accessibility?

Seating for people, lighted crosswalks, public transportation, paved areas or boardwalks for wheelchairs and walkers, lighting at night, lifeguards and handicap accessible bathrooms.

Q8

Do you have any additional comments about the proposed concept plan?

I'd like it if the beach could have people employed there to make sure the area stays clean and safe from patrons fighting amongst each other. If there were places to charge cell phones and use wifi that might be an important safety feature. Even payphones could be useful.

#34

COMPLETE

Collector: Sandpoint Beach Park Master Plan (Web Link)
Started: Friday, May 20, 2022 8:06:24 PM
Last Modified: Friday, May 20, 2022 8:10:26 PM
Time Spent: 00:04:01
IP Address: 142.114.196.115

Page 1: Project Feedback Survey

Q1

Please provide your contact information below.

Name	Jon Serdachny
Address	332 Lauzon
Email Address	kampher48@hotmail.com
Phone Number	2267877652

Q2

Yes

Do you want to be added to the project notification list?

Q3

I live near the Park

What is your relationship to the Sandpoint Beach Park?
Please indicate all that apply to you

Q4

Bike

How do you travel to Sandpoint Beach Park?

Q5

What activities at the Park are most important to you?

Benches to relax, fishing, swimming

Q6

What activities or functions would you like to see incorporated into the proposed concept plan?

Solar lighting

Q7

Do you have any suggestions to enhance accessibility?

Build a wheelchair pathway to the beach water

Q8

Do you have any additional comments about the proposed concept plan?

Safety of pedestrians, life guards not only sitting up in chair but patrolling the beach side

#35

COMPLETE

Collector: Sandpoint Beach Park Master Plan (Web Link)
Started: Friday, May 20, 2022 8:27:35 PM
Last Modified: Friday, May 20, 2022 8:32:18 PM
Time Spent: 00:04:43
IP Address: 76.69.150.90

Page 1: Project Feedback Survey

Q1

Please provide your contact information below.

Name	Julie Taylor-Renaud
Address	11941 Maitland
Email Address	Julierenaud65@gmail.com
Phone Number	519-995-1900

Q2

Yes

Do you want to be added to the project notification list?

Q3

I live near the Park,

What is your relationship to the Sandpoint Beach Park?
Please indicate all that apply to you

I frequent the Park in the summer

Q4

Personal vehicle

How do you travel to Sandpoint Beach Park?

Q5

What activities at the Park are most important to you?

Allowing my dog a place to cool off and enjoy the water away from swimmers.

Q6

What activities or functions would you like to see incorporated into the proposed concept plan?

A dog swim area

Q7

Do you have any suggestions to enhance accessibility?

A crosswalk signal at Stop 26

Q8

Do you have any additional comments about the proposed concept plan?

I do not think the solution to the recent drownings is to move the swimming area. I think the drownings were caused by weak swimmers with poor judgment. Do not move the park east while the parking is to the west. That is inconsiderate to the residents who live near Stop 26 because you know everyone will park around there illegally for convenience sakes.

#36

COMPLETE

Collector: Sandpoint Beach Park Master Plan (Web Link)
Started: Friday, May 20, 2022 10:53:14 PM
Last Modified: Friday, May 20, 2022 11:00:59 PM
Time Spent: 00:07:44
IP Address: 24.55.231.234

Page 1: Project Feedback Survey

Q1

Please provide your contact information below.

Name	Terra
Address	340 Genevieve
Email Address	terrataggart@hotmail.com
Phone Number	519-818-4627

Q2

Do you want to be added to the project notification list?

No

Q3

What is your relationship to the Sandpoint Beach Park?
Please indicate all that apply to you

I live near the Park,
I frequent the Park year round,
I frequent the Park in the summer

Q4

How do you travel to Sandpoint Beach Park?

Bike

Q5

What activities at the Park are most important to you?

Playground
 Kayak Launch
 Beach/Swimming
 Seating areas

Q6

What activities or functions would you like to see incorporated into the proposed concept plan?

I think the splash pad area would be a great addition and a way for the children to enjoy the water when water contamination is too high.
 Volleyball court is always being used.
 Sand/beach area
 Launching of canoes and kayaks.
 Concession stand -should be a must (like belle river beach!!!)

Q7

Do you have any suggestions to enhance accessibility?

Adding a fully accessible walkway to the water. Paved pathways that are functional for those in a wheelchair. From start to finish of the trail.

Q8

Do you have any additional comments about the proposed concept plan?

I would place the park closer to the splash pad. Keeping families in own area would be much safer.

Should have a food concession stand of some sort.

I am really excited about the proposal.

#37

COMPLETE

Collector: Sandpoint Beach Park Master Plan (Web Link)
Started: Friday, May 20, 2022 11:39:38 PM
Last Modified: Friday, May 20, 2022 11:40:53 PM
Time Spent: 00:01:15
IP Address: 174.95.38.145

Page 1: Project Feedback Survey

Q1

Please provide your contact information below.

Name	Alyssa
Address	1658 Arthur road
Email Address	Alyssalynn.co@gmail.com
Phone Number	5199995813

Q2

Yes

Do you want to be added to the project notification list?

Q3

I live near the Park

What is your relationship to the Sandpoint Beach Park?
Please indicate all that apply to you

Q4

Personal vehicle

How do you travel to Sandpoint Beach Park?

Q5

What activities at the Park are most important to you?

Beach

Q6

What activities or functions would you like to see incorporated into the proposed concept plan?

Fun things for kids

Q7

Do you have any suggestions to enhance accessibility?

No

Q8

Do you have any additional comments about the proposed concept plan?

I think it's great

#38

COMPLETE

Collector: Sandpoint Beach Park Master Plan (Web Link)
Started: Saturday, May 21, 2022 12:48:35 AM
Last Modified: Saturday, May 21, 2022 12:50:32 AM
Time Spent: 00:01:56
IP Address: 72.136.115.146

Page 1: Project Feedback Survey

Q1 Respondent skipped this question

Please provide your contact information below.

Q2 Yes

Do you want to be added to the project notification list?

Q3 I frequent the Park in the summer

What is your relationship to the Sandpoint Beach Park?
Please indicate all that apply to you

Q4 Walk

How do you travel to Sandpoint Beach Park?

Q5
What activities at the Park are most important to you?

It's quietness and it's natural wildlife love feeding the geese

Q6
What activities or functions would you like to see incorporated into the proposed concept plan?

Nothing from the sand point collation

Q7
Do you have any suggestions to enhance accessibility?

Keep it a natural habitat

Q8
Do you have any additional comments about the proposed concept plan?

More trees along the water front

#39

COMPLETE

Collector: Sandpoint Beach Park Master Plan (Web Link)
Started: Saturday, May 21, 2022 4:48:03 AM
Last Modified: Saturday, May 21, 2022 4:51:36 AM
Time Spent: 00:03:32
IP Address: 216.174.93.120

Page 1: Project Feedback Survey

Q1

Please provide your contact information below.

Name	Susan Moroz
Address	581 Greenpark
Email Address	Rsmoroz581@gmail.com
Phone Number	5192578672

Q2

Yes

Do you want to be added to the project notification list?

Q3

I live near the Park

What is your relationship to the Sandpoint Beach Park?
Please indicate all that apply to you

Q4

Walk

How do you travel to Sandpoint Beach Park?

Q5

What activities at the Park are most important to you?

Kayak

Q6

What activities or functions would you like to see incorporated into the proposed concept plan?

Kayak launch
Gathering space
Retail

Q7

Do you have any suggestions to enhance accessibility?

No

Q8

Do you have any additional comments about the proposed concept plan?

Love the plan. I think a small tasteful kiosk that served light lunch and drinks at a gathering area would be nice.

#40

COMPLETE

Collector: Sandpoint Beach Park Master Plan (Web Link)
Started: Saturday, May 21, 2022 7:00:47 AM
Last Modified: Saturday, May 21, 2022 7:07:24 AM
Time Spent: 00:06:36
IP Address: 24.146.32.140

Page 1: Project Feedback Survey

Q1

Please provide your contact information below.

Name	Liz Sandstedt
Address	489 Bertha Ave Windsor ON N8P1B6
Email Address	Lsandstedt@nationalfiberlink.com
Phone Number	519-999-9807

Q2

Yes

Do you want to be added to the project notification list?

Q3

**I live near the Park,
I frequent the Park year round**

What is your relationship to the Sandpoint Beach Park?
Please indicate all that apply to you

Q4

Walk

How do you travel to Sandpoint Beach Park?

Q5

What activities at the Park are most important to you?

Playground, swimming and it would be amazing to have a restaurant or little beach huts there. Coffee in the morning? It was great when there were paddleboard and kayak rentals available. This project has amazing potential!

Q6

What activities or functions would you like to see incorporated into the proposed concept plan?

Some small businesses, restaurants, beach shop coffee, water sport and beach item rentals (bike rentals even) make it an active attraction, not just a passive park.

Q7

Do you have any suggestions to enhance accessibility?

Consider multiple crosswalks to key points, especially where people are carrying big items across the road.

Q8

Do you have any additional comments about the proposed concept plan?

This is very exciting and a great move by the city! Thank you!

#41

COMPLETE

Collector: Sandpoint Beac...k Master Plan (Web Link)
Started: Saturday, May 21, 2022 6:46:26 AM
Last Modified: Saturday, May 21, 2022 8:15:36 AM
Time Spent: 01:29:10
IP Address: 216.174.97.85

Page 1: Project Feedback Survey

Q1 **Respondent skipped this question**

Please provide your contact information below.

Q2 **No**

Do you want to be added to the project notification list?

Q3 **I frequent the Park in the summer**

What is your relationship to the Sandpoint Beach Park?
Please indicate all that apply to you

Q4 **Personal vehicle**

How do you travel to Sandpoint Beach Park?

Q5

What activities at the Park are most important to you?

I love to be near water. I find it very comforting, great way to clear the mind and relax. Seating by the waters edge would be nice.

Q6

What activities or functions would you like to see incorporated into the proposed concept plan?

Lifeguard who is also educated to spot and treat heat stroke and exhaustion.

Q7

Do you have any suggestions to enhance accessibility?

I've seen those big blue sidewalk type things placed on the sand to allow wheelchairs access. Are there going to be any of those ?

Q8

Do you have any additional comments about the proposed concept plan?

What is to stop people from going into the original beach ? What are you going to do about the dead fish that wash up ?
 The beach is mostly closed in the summer due to the water, let's not forget the smell. It's also closed at night, why all the lights ?
 They can also entice skinny dipping at night, place for youth to hang out maybe romantic picnics etc. Crimes are committed all over regardless of cameras. The light at Florence and Riverside is timed to favor traffic on Riverside. This is frustrating for traffic turning onto Riverside and pedestrians trying to cross the road. Who is going to be in charge of turning the splash pad on and off ? There should be washrooms and people in charge of cleaning them. Also scoop up bird poop in the sand and power wash it off playground, splash pad etc. There should be a station for people to get water to drink.

#42

COMPLETE

Collector: Sandpoint Beach Park Master Plan (Web Link)
Started: Saturday, May 21, 2022 10:28:30 AM
Last Modified: Saturday, May 21, 2022 10:29:59 AM
Time Spent: 00:01:29
IP Address: 209.171.88.99

Page 1: Project Feedback Survey

Q1

Please provide your contact information below.

Name	Erika
Address	Zelaya
Email Address	Ezelaya@hotmail.com
Phone Number	226-344-8465

Q2

Do you want to be added to the project notification list?

No

Q3

What is your relationship to the Sandpoint Beach Park?
Please indicate all that apply to you

I frequent the Park year round

Q4

How do you travel to Sandpoint Beach Park?

Personal vehicle

Q5

What activities at the Park are most important to you?

The beach

Q6

What activities or functions would you like to see incorporated into the proposed concept plan?

Bigger safer beach, spot for paddles Bords

Q7

Do you have any suggestions to enhance accessibility?

Respondent skipped this question

Q8

Do you have any additional comments about the proposed concept plan?

#43

COMPLETE

Collector: Sandpoint Beach Park Master Plan (Web Link)
Started: Saturday, May 21, 2022 12:15:40 PM
Last Modified: Saturday, May 21, 2022 12:29:34 PM
Time Spent: 00:13:53
IP Address: 184.145.51.220

Page 1: Project Feedback Survey

Q1

Please provide your contact information below.

Name	Frankie Ondracka
Address	435 Florence Ave Windsor
Email Address	Wyze franc8@gmail.com
Phone Number	519-791-3138

Q2

Yes

Do you want to be added to the project notification list?

Q3

I live near the Park

What is your relationship to the Sandpoint Beach Park?
Please indicate all that apply to you

Q4

Walk

How do you travel to Sandpoint Beach Park?

Q5

What activities at the Park are most important to you?

Kayaking, swimming, walking along the beach.
Enjoying the view and relaxing.

Q6

What activities or functions would you like to see incorporated into the proposed concept plan?

More lighting, flowers, plants, rocks, a safe area for kids and adults.

Q7

Do you have any suggestions to enhance accessibility?

Cross walk near ice cream shop would do. With parking across from ice cream shop on south east side by existing mail box.

Q8

Do you have any additional comments about the proposed concept plan?

Garden/ rock boarder would be nice. Less trees and more flowers, plants and shrubs or bushes. Anything that does not spoil the view of the lake or beach.

#44

COMPLETE

Collector: Sandpoint Beach Park Master Plan (Web Link)
Started: Saturday, May 21, 2022 1:27:38 PM
Last Modified: Saturday, May 21, 2022 1:39:39 PM
Time Spent: 00:12:01
IP Address: 64.231.121.209

Page 1: Project Feedback Survey

Q1

Please provide your contact information below.

Name	David Parent
Address	2021 St Anne St
Email Address	dparent242@gmail.com
Phone Number	519 567 6312

Q2

Yes

Do you want to be added to the project notification list?

Q3

What is your relationship to the Sandpoint Beach Park?
Please indicate all that apply to you

I live near the Park,
I frequent the Park year round,
I frequent the Park in the summer,
I frequent the Park to fish

Q4

Personal vehicle

How do you travel to Sandpoint Beach Park?

Q5

What activities at the Park are most important to you?

Relaxation, Fishing

Q6

What activities or functions would you like to see incorporated into the proposed concept plan?

Picnicking swimming fishing

Q7

Do you have any suggestions to enhance accessibility?

A little pier jutting out in Lake St Clair near the kayak launch would be nice (similar to Belle River)

Q8

Do you have any additional comments about the proposed concept plan?

None

#45

COMPLETE

Collector: Sandpoint Beach Park Master Plan (Web Link)
Started: Saturday, May 21, 2022 2:58:58 PM
Last Modified: Saturday, May 21, 2022 3:04:44 PM
Time Spent: 00:05:46
IP Address: 24.57.44.15

Page 1: Project Feedback Survey

Q1

Please provide your contact information below.

Name	Jocelyn smith
Address	8885 riverside drive east
Email Address	Jocelyn-s@hotmail.com
Phone Number	5199911516

Q2

Yes

Do you want to be added to the project notification list?

Q3

I live near the Park,
I frequent the Park year round

What is your relationship to the Sandpoint Beach Park?
Please indicate all that apply to you

Q4

Personal vehicle

How do you travel to Sandpoint Beach Park?

Q5

What activities at the Park are most important to you?

Water sports and leisure
Restaurants

Q6

What activities or functions would you like to see incorporated into the proposed concept plan?

Restaurants
Lighting
More foliage
Eco friendly amenities

Q7

Do you have any suggestions to enhance accessibility?

A second entrance in the parking lot
A second crossing
A drop off area for cars to unload their stuff before parking

Q8

Do you have any additional comments about the proposed concept plan?

A few small huts near the kayak station would be nice for vendors and renters

#46

COMPLETE

Collector: Sandpoint Beach Park Master Plan (Web Link)
Started: Saturday, May 21, 2022 4:51:21 PM
Last Modified: Saturday, May 21, 2022 5:03:01 PM
Time Spent: 00:11:40
IP Address: 98.143.72.181

Page 1: Project Feedback Survey

Q1

Please provide your contact information below.

Name	Ken McCarthy
Address	564 Jarvis
Email Address	Kennycapri@hotmail.com
Phone Number	2263447287

Q2

Yes

Do you want to be added to the project notification list?

Q3

I own property near the Park

What is your relationship to the Sandpoint Beach Park?
Please indicate all that apply to you

Q4

Bike

How do you travel to Sandpoint Beach Park?

Q5

What activities at the Park are most important to you?

Sun taming. Playing catch. Hanging with my dog.

Q6

What activities or functions would you like to see incorporated into the proposed concept plan?

More picnic tables. Bike racks.

Q7

Do you have any suggestions to enhance accessibility?

More and safer crosswalks off of riverside drive

Q8

Do you have any additional comments about the proposed concept plan?

It would be nice to move industrial operation away from beach and residential area. This is Windsor best option for a beach. This is riverside drive. We should not have a Sandhill. Move it to industrial area. Windsor's most beautiful area with riverside drives biggest eyesore.

#47

COMPLETE

Collector: Sandpoint Beach Park Master Plan (Web Link)
Started: Saturday, May 21, 2022 5:29:03 PM
Last Modified: Saturday, May 21, 2022 5:36:31 PM
Time Spent: 00:07:28
IP Address: 24.57.36.211

Page 1: Project Feedback Survey

Q1

Please provide your contact information below.

Name	Dave Cooke
Address	466 Martinique Ave
Email Address	davecooke1952@gmail.com
Phone Number	5199965401

Q2

Yes

Do you want to be added to the project notification list?

Q3

I live near the Park,
I frequent the Park in the summer

What is your relationship to the Sandpoint Beach Park?
Please indicate all that apply to you

Q4

Walk

How do you travel to Sandpoint Beach Park?

Q5

What activities at the Park are most important to you?

I sit out and read or just look at lake, River and boats

Q6

What activities or functions would you like to see incorporated into the proposed concept plan?

For kids playground, water feature. Moving beach essential. Fishing pier great idea. Food booth, sitting areas.

Q7

Do you have any suggestions to enhance accessibility?

Disability parking spaces, wheel chair mats to move in sand and grass, crossing lights.

Q8

Do you have any additional comments about the proposed concept plan?

I compliment the City for a great concept plan. I understand the concerns some home owners have with the proposed new lots

#48

COMPLETE

Collector: Sandpoint Beach Park Master Plan (Web Link)
Started: Saturday, May 21, 2022 6:44:28 PM
Last Modified: Saturday, May 21, 2022 6:51:18 PM
Time Spent: 00:06:50
IP Address: 142.126.102.181

Page 1: Project Feedback Survey

Q1

Please provide your contact information below.

Name	Denise
Address	541 Estate Park
Email Address	denisehaslam59@gmail.com
Phone Number	519-735-8476

Q2

Yes

Do you want to be added to the project notification list?

Q3

I frequent the Park in the summer

What is your relationship to the Sandpoint Beach Park?
Please indicate all that apply to you

Q4

Bike

How do you travel to Sandpoint Beach Park?

Q5

What activities at the Park are most important to you?

Cleanliness, shaded areas, Sandy beach, space, clean washrooms, food and drinks available, clean tables,

Q6

What activities or functions would you like to see incorporated into the proposed concept plan?

N/a

Q7

Do you have any suggestions to enhance accessibility?

No

Q8

Do you have any additional comments about the proposed concept plan?

Safety should be a priority. This has been known to be a dangerous area. The west end could be used for land activities and the beach moved easterly.

#49

COMPLETE

Collector: Sandpoint Beach Park Master Plan (Web Link)
Started: Saturday, May 21, 2022 9:47:07 PM
Last Modified: Saturday, May 21, 2022 9:55:41 PM
Time Spent: 00:08:33
IP Address: 24.55.228.65

Page 1: Project Feedback Survey

Q1

Please provide your contact information below.

Name	Brittany Easton
Address	8320 Clairview ave
Email Address	b_evan06@hotmail.com
Phone Number	5199829834

Q2

No

Do you want to be added to the project notification list?

Q3

I live near the Park

What is your relationship to the Sandpoint Beach Park?
Please indicate all that apply to you

Q4

Personal vehicle

How do you travel to Sandpoint Beach Park?

Q5

What activities at the Park are most important to you?

Kids having fun! Splash pad is a must

Q6

What activities or functions would you like to see incorporated into the proposed concept plan?

I think it's perfect as is!

Q7

Do you have any suggestions to enhance accessibility?

If it becomes busy enough maybe a shuttle that goes along Riverside from downtown to the beach.

Q8

Do you have any additional comments about the proposed concept plan?

I think it's a great idea and well needed! For sure needs a makeover and with there being a lot of kids in the area I believe it will be used greatly.

#50

COMPLETE

Collector: Sandpoint Beach Park Master Plan (Web Link)
Started: Saturday, May 21, 2022 9:53:54 PM
Last Modified: Saturday, May 21, 2022 9:57:16 PM
Time Spent: 00:03:21
IP Address: 24.55.215.172

Page 1: Project Feedback Survey

Q1

Please provide your contact information below.

Name	Adua
Email Address	Aderose1234@hotmail.ca
Phone Number	2267471878

Q2

Do you want to be added to the project notification list?

Yes

Q3

What is your relationship to the Sandpoint Beach Park?
Please indicate all that apply to you

I frequent the Park in the summer

Q4

How do you travel to Sandpoint Beach Park?

Personal vehicle

Q5

What activities at the Park are most important to you?

Volleyball ball, bike ride, walking

Q6

What activities or functions would you like to see incorporated into the proposed concept plan?

An area we're u can sit wit family and friends and eat,

Q7

Do you have any suggestions to enhance accessibility?

Well night time light would be beautiful, and palm trees too

Q8

Do you have any additional comments about the proposed concept plan?

Respondent skipped this question

#51

COMPLETE

Collector: Sandpoint Beach Park Master Plan (Web Link)
Started: Sunday, May 22, 2022 5:50:08 AM
Last Modified: Sunday, May 22, 2022 6:16:58 AM
Time Spent: 00:26:50
IP Address: 24.55.239.185

Page 1: Project Feedback Survey

Q1

Please provide your contact information below.

Name	Allen Ganton
Address	8575 Riverside Drive East Apt.1010
Email Address	GantonDesignsInc@Gmail.com
Phone Number	519 562 6773

Q2

Yes

Do you want to be added to the project notification list?

Q3

**I live near the Park,
I frequent the Park year round**

What is your relationship to the Sandpoint Beach Park?
Please indicate all that apply to you

Q4

Walk

How do you travel to Sandpoint Beach Park?

Q5

What activities at the Park are most important to you?

The sunrise, swimming, being in a Zen moment...

Q6

What activities or functions would you like to see incorporated into the proposed concept plan?

Keeping the outdoor shower to rinse off after a swim...

Q7

Do you have any suggestions to enhance accessibility?

A shuttle bus for seniors along Riverside Drive. Many live at Shoreline Towers and the other high rises along the way...

Q8

Do you have any additional comments about the proposed concept plan?

It would be great to be able to have a coffee kiosk there!

#52

COMPLETE

Collector: Sandpoint Beach Park Master Plan (Web Link)
Started: Sunday, May 22, 2022 9:22:51 AM
Last Modified: Sunday, May 22, 2022 9:27:07 AM
Time Spent: 00:04:15
IP Address: 174.91.94.183

Page 1: Project Feedback Survey

Q1

Please provide your contact information below.

Name	Kevin Deziel
Address	1239 Prince Road
Email Address	Kevindeziel@gmail.com
Phone Number	2264063262

Q2

Yes

Do you want to be added to the project notification list?

Q3

I frequent the Park in the summer

What is your relationship to the Sandpoint Beach Park?
Please indicate all that apply to you

Q4

Personal vehicle

How do you travel to Sandpoint Beach Park?

Q5

What activities at the Park are most important to you?

Sun bathing

Q6

What activities or functions would you like to see incorporated into the proposed concept plan?

Parking. Pedestrian crossing bridge

Q7

Do you have any suggestions to enhance accessibility?

Parking. Bridge over riverside drive

Q8

Do you have any additional comments about the proposed concept plan?

They make little room for parking

#53

COMPLETE

Collector: Sandpoint Beach Park Master Plan (Web Link)
Started: Sunday, May 22, 2022 10:43:57 AM
Last Modified: Sunday, May 22, 2022 10:46:55 AM
Time Spent: 00:02:58
IP Address: 99.246.30.34

Page 1: Project Feedback Survey

Q1

Please provide your contact information below.

Name	Mandy pereira
Address	10395 riverside dr
Email Address	Mandy.pereira@gmail.com
Phone Number	4168040788

Q2

Yes

Do you want to be added to the project notification list?

Q3

I own property near the Park

What is your relationship to the Sandpoint Beach Park?
Please indicate all that apply to you

Q4

Walk

How do you travel to Sandpoint Beach Park?

Q5

What activities at the Park are most important to you?

Swim, walk, paddleboard

Q6

What activities or functions would you like to see incorporated into the proposed concept plan?

Paddleboard, night time walking, propret swimming (minimize geese population)

Q7

Do you have any suggestions to enhance accessibility?

Water quality by minimizing geese will increase accessibility. People think it's dirty right now

Q8

Respondent skipped this question

Do you have any additional comments about the proposed concept plan?

#54

COMPLETE

Collector: Sandpoint Beach Park Master Plan (Web Link)
Started: Sunday, May 22, 2022 11:13:48 AM
Last Modified: Sunday, May 22, 2022 11:15:44 AM
Time Spent: 00:01:56
IP Address: 24.55.208.142

Page 1: Project Feedback Survey

Q1

Please provide your contact information below.

Name	Mike Lucier
Email Address	Mlucier@yahoo.com
Phone Number	2267242260

Q2

Do you want to be added to the project notification list?

Yes

Q3

What is your relationship to the Sandpoint Beach Park?
Please indicate all that apply to you

**I live near the Park,
I frequent the Park to fish**

Q4

How do you travel to Sandpoint Beach Park?

Bike

Q5

What activities at the Park are most important to you?

Waking, laying on the beach!

Q6

What activities or functions would you like to see incorporated into the proposed concept plan?

Better fishing access

Q7

Do you have any suggestions to enhance accessibility?

Na

Q8

Do you have any additional comments about the proposed concept plan?

Na

#55

COMPLETE

Collector: Sandpoint Beach Park Master Plan (Web Link)
Started: Sunday, May 22, 2022 11:13:45 AM
Last Modified: Sunday, May 22, 2022 11:19:11 AM
Time Spent: 00:05:25
IP Address: 24.55.217.155

Page 1: Project Feedback Survey

Q1

Please provide your contact information below.

Name	Alexis Foster
Address	145-111 Brien Ave E, Essex Ont
Email Address	sxylexy37@gmail.com
Phone Number	226-348-0055

Q2

Yes

Do you want to be added to the project notification list?

Q3

I frequent the Park in the summer

What is your relationship to the Sandpoint Beach Park?
Please indicate all that apply to you

Q4

Walk

How do you travel to Sandpoint Beach Park?

Q5

What activities at the Park are most important to you?

The views, the food hut for drinks, food ect. Watching the water

Q6

What activities or functions would you like to see incorporated into the proposed concept plan?

Cleaner sand, maybe a slide or trampoline in the water. I've seen that in states!! Fun things in water to do!

Q7

Respondent skipped this question

Do you have any suggestions to enhance accessibility?

Q8

Do you have any additional comments about the proposed concept plan?

It just needs to be cleaner, more tropical, less animals and geese!

#56

COMPLETE

Collector: Sandpoint Beach Park Master Plan (Web Link)
Started: Sunday, May 22, 2022 11:22:00 AM
Last Modified: Sunday, May 22, 2022 11:25:59 AM
Time Spent: 00:03:59
IP Address: 174.95.37.120

Page 1: Project Feedback Survey

Q1

Please provide your contact information below.

Name	Lisa Iajoie
Address	9568 Manitou Cres
Email Address	Lisaleboeuflangis@gmail.com

Q2

Yes

Do you want to be added to the project notification list?

Q3

I own property near the Park,
I frequent the Park in the summer

What is your relationship to the Sandpoint Beach Park?
Please indicate all that apply to you

Q4

Bike

How do you travel to Sandpoint Beach Park?

Q5

What activities at the Park are most important to you?

Reading

Q6

What activities or functions would you like to see incorporated into the proposed concept plan?

Provide comfortable seating areas like muskoka chair looking over the lake/beach

Q7

Do you have any suggestions to enhance accessibility?

-

Q8

Do you have any additional comments about the proposed concept plan?

-

#57

COMPLETE

Collector: Sandpoint Beach Park Master Plan (Web Link)
Started: Sunday, May 22, 2022 11:24:02 AM
Last Modified: Sunday, May 22, 2022 11:29:02 AM
Time Spent: 00:05:00
IP Address: 184.151.37.156

Page 1: Project Feedback Survey

Q1

Please provide your contact information below.

Name	Rudy Tonus
Address	598 lisa cr
Email Address	Rtonuswin@gmail.com
Phone Number	5199721238

Q2

Yes

Do you want to be added to the project notification list?

Q3

I frequent the Park in the summer

What is your relationship to the Sandpoint Beach Park?
Please indicate all that apply to you

Q4

Personal vehicle

How do you travel to Sandpoint Beach Park?

Q5

What activities at the Park are most important to you?

Beach front and path

Q6

What activities or functions would you like to see incorporated into the proposed concept plan?

A continuation of bike path, an area for sitting to enjoy the river, sand to make it look more carrievan like

Q7

Do you have any suggestions to enhance accessibility?

Bike path and at least one paver are for wheels chair to Access the sand and water

Q8

Respondent skipped this question

Do you have any additional comments about the proposed concept plan?

#58

COMPLETE

Collector: Sandpoint Beach Park Master Plan (Web Link)
Started: Sunday, May 22, 2022 11:27:02 AM
Last Modified: Sunday, May 22, 2022 11:34:25 AM
Time Spent: 00:07:23
IP Address: 199.119.233.238

Page 1: Project Feedback Survey

Q1

Please provide your contact information below.

Name	David W
Address	8575 Riverside Drive East
Email Address	DaveWilliston@hotmail.com

Q2

No

Do you want to be added to the project notification list?

Q3

I live near the Park,
I frequent the Park year round

What is your relationship to the Sandpoint Beach Park?
Please indicate all that apply to you

Q4

Walk

How do you travel to Sandpoint Beach Park?

Q5

What activities at the Park are most important to you?

Seating and swimming

Q6

What activities or functions would you like to see incorporated into the proposed concept plan?

Wildlife conservation/rehabilitation/observation

Q7

Do you have any suggestions to enhance accessibility?

Full ramps/rollways, along and down a section of beach

Q8

Do you have any additional comments about the proposed concept plan?

Ecologists should be consulted and heard regarding the disruption and displacement of present wildlife. "Deterrents" are not solutions, and any experimental or unresearched options should not be on the table.

#59

COMPLETE

Collector: Sandpoint Beach Park Master Plan (Web Link)
Started: Sunday, May 22, 2022 12:36:29 PM
Last Modified: Sunday, May 22, 2022 12:41:05 PM
Time Spent: 00:04:35
IP Address: 174.95.36.130

Page 1: Project Feedback Survey

Q1

Please provide your contact information below.

Name	Shirley O'Brien
Address	310 Grace Rd
Email Address	longpointgal@hotmail.com
Phone Number	519 735 4355

Q2

Yes

Do you want to be added to the project notification list?

Q3

I live near the Park

What is your relationship to the Sandpoint Beach Park?
Please indicate all that apply to you

Q4

Personal vehicle

How do you travel to Sandpoint Beach Park?

Q5

What activities at the Park are most important to you?

Walking on beach, dipping toes in water (I can't swim) relaxing in a lounge watching the people.

Q6

What activities or functions would you like to see incorporated into the proposed concept plan?

Activities for all ages, music stage, vendors

Q7

Do you have any suggestions to enhance accessibility?

Rubber mats as walkways to the beach/water..good washrooms

Q8

Do you have any additional comments about the proposed concept plan?

Add Palm Trees for a tropical atmosphere!

#60

COMPLETE

Collector: Sandpoint Beach Park Master Plan (Web Link)
Started: Sunday, May 22, 2022 4:04:02 PM
Last Modified: Sunday, May 22, 2022 4:07:44 PM
Time Spent: 00:03:42
IP Address: 24.146.32.190

Page 1: Project Feedback Survey

Q1

Please provide your contact information below.

Name	Anthony Prsa
Address	8310 Kingston Crescent
Email Address	prsa6@aol.com
Phone Number	5198172420

Q2

Yes

Do you want to be added to the project notification list?

Q3

**I live near the Park,
I frequent the Park year round**

What is your relationship to the Sandpoint Beach Park?
Please indicate all that apply to you

Q4

Bike

How do you travel to Sandpoint Beach Park?

Q5

What activities at the Park are most important to you?

Volleyball, swimming, walking and relaxing

Q6

What activities or functions would you like to see incorporated into the proposed concept plan?

All those in the proposal

Q7

Do you have any suggestions to enhance accessibility?

Safe crosswalks(2) and 1 streetlight

Q8

Respondent skipped this question

Do you have any additional comments about the proposed concept plan?

#61

COMPLETE

Collector: Sandpoint Beach Park Master Plan (Web Link)
Started: Sunday, May 22, 2022 4:12:09 PM
Last Modified: Sunday, May 22, 2022 4:15:50 PM
Time Spent: 00:03:40
IP Address: 108.170.187.90

Page 1: Project Feedback Survey

Q1

Please provide your contact information below.

Name	Dan Kennedy
Address	447 Florence
Email Address	dmpkennedy@gmail.com
Phone Number	5197356611

Q2

Yes

Do you want to be added to the project notification list?

Q3

I live near the Park,
I own property near the Park,
I frequent the Park year round

What is your relationship to the Sandpoint Beach Park?
Please indicate all that apply to you

Q4

Walk

How do you travel to Sandpoint Beach Park?

Q5

What activities at the Park are most important to you?

Swimming Childrens playground relaxing walking

Q6

What activities or functions would you like to see incorporated into the proposed concept plan?

Fishing area
Dog area

Q7

Do you have any suggestions to enhance accessibility?

Handicapped parking

Q8

Do you have any additional comments about the proposed concept plan?

Love it

#62

COMPLETE

Collector: Sandpoint Beach Park Master Plan (Web Link)
Started: Monday, May 23, 2022 8:55:37 AM
Last Modified: Monday, May 23, 2022 8:57:17 AM
Time Spent: 00:01:40
IP Address: 24.55.202.59

Page 1: Project Feedback Survey

Q1

Please provide your contact information below.

Name	Ronald Winney
Address	10720 Riverside Drive east, Windsor
Email Address	ronwinney@gmail.com
Phone Number	5192575004

Q2

Yes

Do you want to be added to the project notification list?

Q3

**I live near the Park,
I own property near the Park**

What is your relationship to the Sandpoint Beach Park?
Please indicate all that apply to you

Q4

Walk

How do you travel to Sandpoint Beach Park?

Q5

Respondent skipped this question

What activities at the Park are most important to you?

Q6

Respondent skipped this question

What activities or functions would you like to see incorporated into the proposed concept plan?

Q7

Respondent skipped this question

Do you have any suggestions to enhance accessibility?

Q8

Respondent skipped this question

Do you have any additional comments about the proposed concept plan?

#63

COMPLETE

Collector: Sandpoint Beach Park Master Plan (Web Link)
Started: Monday, May 23, 2022 9:41:17 AM
Last Modified: Monday, May 23, 2022 9:45:58 AM
Time Spent: 00:04:41
IP Address: 192.249.158.5

Page 1: Project Feedback Survey

Q1

Please provide your contact information below.

Name	Brandon
Address	551 Elm Ave
Email Address	homer86@hotmail.com
Phone Number	5199963678

Q2

No

Do you want to be added to the project notification list?

Q3

I frequent the Park in the summer

What is your relationship to the Sandpoint Beach Park?
Please indicate all that apply to you

Q4

Bike

How do you travel to Sandpoint Beach Park?

Q5

What activities at the Park are most important to you?

Swimming and exploring

Q6

What activities or functions would you like to see incorporated into the proposed concept plan?

Dedicated play areas like a volleyball or basketball court

Q7

Do you have any suggestions to enhance accessibility?

I do not

Q8

Do you have any additional comments about the proposed concept plan?

No

#64

COMPLETE

Collector: Sandpoint Beach Park Master Plan (Web Link)
Started: Monday, May 23, 2022 11:00:10 AM
Last Modified: Monday, May 23, 2022 11:08:43 AM
Time Spent: 00:08:33
IP Address: 24.55.247.128

Page 1: Project Feedback Survey

Q1 **Respondent skipped this question**

Please provide your contact information below.

Q2 **Yes**

Do you want to be added to the project notification list?

Q3 **I frequent the Park year round**

What is your relationship to the Sandpoint Beach Park?
Please indicate all that apply to you

Q4 **Personal vehicle**

How do you travel to Sandpoint Beach Park?

Q5
What activities at the Park are most important to you?

Missing water activities, like surfing of all kinds, board padding etc. Should be able to rent and enjoy! A patio to relax, have some drinks (non alcoholic to make it simple) ...there are plenty to do!

Q6
What activities or functions would you like to see incorporated into the proposed concept plan?

Missing water activities, like surfing of all kinds, board padding etc. Should be able to rent and enjoy! A patio to relax, have some drinks (non alcoholic to make it simple) ...there are plenty to do!

Q7
Do you have any suggestions to enhance accessibility?

I believe it is accessible, should pay close attention to safety, knowing that every year there is at least one accident

Q8
Do you have any additional comments about the proposed concept plan?

Safety first

#65

COMPLETE

Collector: Sandpoint Beach Park Master Plan (Web Link)
Started: Monday, May 23, 2022 6:35:51 PM
Last Modified: Monday, May 23, 2022 6:38:37 PM
Time Spent: 00:02:46
IP Address: 174.88.42.180

Page 1: Project Feedback Survey

Q1

Please provide your contact information below.

Name	Joanne szcyrek
Address	315 gignac cres
Email Address	Jdszcyrek@hotmail.com
Phone Number	519 890 7155

Q2

Yes

Do you want to be added to the project notification list?

Q3

I frequent the Park in the summer

What is your relationship to the Sandpoint Beach Park?
Please indicate all that apply to you

Q4

Personal vehicle

How do you travel to Sandpoint Beach Park?

Q5

What activities at the Park are most important to you?

Kayaking, picnics, swimming

Q6

What activities or functions would you like to see incorporated into the proposed concept plan?

Splash pad, room for food trucks

Q7

Do you have any suggestions to enhance accessibility?

Nope. Accessability to all looks great

Q8

Do you have any additional comments about the proposed concept plan?

Its beautiful. It would give us more waterfront/beach area to be proud of.

#66

COMPLETE

Collector: Sandpoint Beach Park Master Plan (Web Link)
Started: Tuesday, May 24, 2022 7:36:07 PM
Last Modified: Tuesday, May 24, 2022 7:55:05 PM
Time Spent: 00:18:58
IP Address: 37.19.212.153

Page 1: Project Feedback Survey

Q1

Please provide your contact information below.

Name	Lise Lehoux
Address	2348 Marentette Ave
Email Address	positivethinker@live.ca
Phone Number	5198179327

Q2

Yes

Do you want to be added to the project notification list?

Q3

I frequent the Park year round

What is your relationship to the Sandpoint Beach Park?
Please indicate all that apply to you

Q4

Personal vehicle

How do you travel to Sandpoint Beach Park?

Q5

What activities at the Park are most important to you?

Kayaking

Q6

What activities or functions would you like to see incorporated into the proposed concept plan?

Kayaking launch handicap accessible

Q7

Do you have any suggestions to enhance accessibility?

<https://youtu.be/jfRzt6IPtXM>

Q8

Do you have any additional comments about the proposed concept plan?

Make sure the space for cars to drop off kayaks has enough room for 4 trucks to park to unload gear and other trucks can still get around them

#67

COMPLETE

Collector: Sandpoint Beach Park Master Plan (Web Link)
Started: Wednesday, May 25, 2022 12:01:54 PM
Last Modified: Wednesday, May 25, 2022 12:04:18 PM
Time Spent: 00:02:24
IP Address: 24.57.69.13

Page 1: Project Feedback Survey

Q1

Please provide your contact information below.

Name	Randy
Address	920 Ouellette Ave
Email Address	randydahl61@gmail.com
Phone Number	5199910188

Q2

Yes

Do you want to be added to the project notification list?

Q3

I frequent the Park in the summer

What is your relationship to the Sandpoint Beach Park?
Please indicate all that apply to you

Q4

Bike

How do you travel to Sandpoint Beach Park?

Q5

Respondent skipped this question

What activities at the Park are most important to you?

Q6

Respondent skipped this question

What activities or functions would you like to see incorporated into the proposed concept plan?

Q7

Respondent skipped this question

Do you have any suggestions to enhance accessibility?

Q8

Respondent skipped this question

Do you have any additional comments about the proposed concept plan?

#68

COMPLETE

Collector: Sandpoint Beach Park Master Plan (Web Link)
Started: Wednesday, May 25, 2022 12:04:07 PM
Last Modified: Wednesday, May 25, 2022 12:10:03 PM
Time Spent: 00:05:56
IP Address: 24.57.46.213

Page 1: Project Feedback Survey

Q1

Please provide your contact information below.

Name	Pauline Thibert
Address	8888 riverside drive
Email Address	iamthe_queen2001@yahoo.com
Phone Number	5199967681

Q2

Yes

Do you want to be added to the project notification list?

Q3

What is your relationship to the Sandpoint Beach Park?
Please indicate all that apply to you

**I live near the Park,
I frequent the Park year round,
I frequent the Park in the summer**

Q4

How do you travel to Sandpoint Beach Park?

**Other (please specify):
Walk, bike and drive**

Q5

What activities at the Park are most important to you?

Family fun, swim and picnic, play in park, watch the boats, watch the birds

Q6

What activities or functions would you like to see incorporated into the proposed concept plan?

Splash pad, more beach area, shaded picnic area

Q7

Respondent skipped this question

Do you have any suggestions to enhance accessibility?

Q8

Do you have any additional comments about the proposed concept plan?

It's long overdue, looking forward to it

#69

COMPLETE

Collector: Sandpoint Beach Park Master Plan (Web Link)
Started: Wednesday, May 25, 2022 12:23:21 PM
Last Modified: Wednesday, May 25, 2022 12:29:46 PM
Time Spent: 00:06:25
IP Address: 142.116.205.232

Page 1: Project Feedback Survey

Q1

Please provide your contact information below.

Name	Jayce Draven
Address	5-1009 Niagara Street
Email Address	jaycedraven72@gmail.com
Phone Number	2265062265

Q2

Yes

Do you want to be added to the project notification list?

Q3

I frequent the Park year round

What is your relationship to the Sandpoint Beach Park?
Please indicate all that apply to you

Q4

Public transportation

How do you travel to Sandpoint Beach Park?

Q5

What activities at the Park are most important to you?

Photography

Q6

What activities or functions would you like to see incorporated into the proposed concept plan?

Better use of the space. More trees, Palm trees that can thrive in Canada

Q7

Do you have any suggestions to enhance accessibility?

As long as there is access to the water for everyone. A nice walkway jutting out into the water.

Q8

Do you have any additional comments about the proposed concept plan?

No, I'm just happy that there is finally being something done to enhance Sandpoint as it's the only Beach many Windsorites have ever known.

#70

COMPLETE

Collector: Sandpoint Beach Park Master Plan (Web Link)
Started: Wednesday, May 25, 2022 12:35:18 PM
Last Modified: Wednesday, May 25, 2022 12:42:06 PM
Time Spent: 00:06:48
IP Address: 68.150.98.139

Page 1: Project Feedback Survey

Q1

Please provide your contact information below.

Name	Carmen DeRose
Address	10656 Beaumaris Road
Email Address	cderose01@gmail.com
Phone Number	780-983-3799

Q2

Yes

Do you want to be added to the project notification list?

Q3

I live near the Park

What is your relationship to the Sandpoint Beach Park?
Please indicate all that apply to you

Q4

Walk

How do you travel to Sandpoint Beach Park?

Q5

What activities at the Park are most important to you?

Walking, boating, kayaking, enjoy the view, relax, try a variety of foods and spend quality time with family and friends

Q6

What activities or functions would you like to see incorporated into the proposed concept plan?

Activities for all ages kids to seniors

Q7

Do you have any suggestions to enhance accessibility?

Plenty of entrances and exits Parking for all with our without campers and boats so that it is not crowded

Q8

Do you have any additional comments about the proposed concept plan?

The only thing I can say is that, this is my home even though I live in another province but, I have so so many family and friends here. I will be moving back next year.

#71

COMPLETE

Collector: Sandpoint Beach Park Master Plan (Web Link)
Started: Wednesday, May 25, 2022 12:42:46 PM
Last Modified: Wednesday, May 25, 2022 12:45:26 PM
Time Spent: 00:02:39
IP Address: 216.174.96.206

Page 1: Project Feedback Survey

Q1

Please provide your contact information below.

Name	Angela Gerelus
Address	423 Sand Point Crt
Email Address	Anggerelus@yahoo.com
Phone Number	5198162059

Q2

Yes

Do you want to be added to the project notification list?

Q3

I live near the Park,
I frequent the Park year round

What is your relationship to the Sandpoint Beach Park?
Please indicate all that apply to you

Q4

Walk

How do you travel to Sandpoint Beach Park?

Q5

What activities at the Park are most important to you?

Views

Q6

What activities or functions would you like to see incorporated into the proposed concept plan?

Walk out dock

Q7

Do you have any suggestions to enhance accessibility?

I like the idea of the wall around the area where the park meets the street

Q8

Respondent skipped this question

Do you have any additional comments about the proposed concept plan?

#72

COMPLETE

Collector: Sandpoint Beach Park Master Plan (Web Link)
Started: Wednesday, May 25, 2022 1:06:39 PM
Last Modified: Wednesday, May 25, 2022 1:09:00 PM
Time Spent: 00:02:21
IP Address: 216.174.94.88

Page 1: Project Feedback Survey

Q1

Please provide your contact information below.

Name	Flora
Address	573 greenpark blv
Email Address	floragjocaj1@gmail.com
Phone Number	5195672948

Q2

Yes

Do you want to be added to the project notification list?

Q3

I live near the Park

What is your relationship to the Sandpoint Beach Park?
Please indicate all that apply to you

Q4

Walk

How do you travel to Sandpoint Beach Park?

Q5

What activities at the Park are most important to you?

Walking

Q6

What activities or functions would you like to see incorporated into the proposed concept plan?

Play ground

Q7

Do you have any suggestions to enhance accessibility?

No

Q8

Do you have any additional comments about the proposed concept plan?

No

#73

COMPLETE

Collector: Sandpoint Beach Park Master Plan (Web Link)
Started: Wednesday, May 25, 2022 1:35:23 PM
Last Modified: Wednesday, May 25, 2022 1:42:24 PM
Time Spent: 00:07:00
IP Address: 24.57.61.251

Page 1: Project Feedback Survey

Q1

Please provide your contact information below.

Name	Kim
Address	32 prince albert st south kingsville Ontario
Email Address	kimdemrrs01@gmail.com
Phone Number	226-347-3683

Q2

Yes

Do you want to be added to the project notification list?

Q3

I frequent the Park in the summer

What is your relationship to the Sandpoint Beach Park?
Please indicate all that apply to you

Q4

Personal vehicle

How do you travel to Sandpoint Beach Park?

Q5

What activities at the Park are most important to you?

Walking trail, landscaping and alot of lighting

Q6

What activities or functions would you like to see incorporated into the proposed concept plan?

Splash pad ,playground, volleyball

Q7

Do you have any suggestions to enhance accessibility?

Unfortunately I do not.

Q8

Do you have any additional comments about the proposed concept plan?

I think it an awesome proposal and it's about time someone decided to take an interest and improve the appearance beach so it's safe and family friendly and may draw more attention to the area.

#74

COMPLETE

Collector: Sandpoint Beach Park Master Plan (Web Link)
Started: Wednesday, May 25, 2022 3:10:38 PM
Last Modified: Wednesday, May 25, 2022 3:12:54 PM
Time Spent: 00:02:15
IP Address: 216.8.134.166

Page 1: Project Feedback Survey

Q1

Please provide your contact information below.

Name	Patti blain
Address	149 walstedt way
Email Address	rpblain@mnsi.net
Phone Number	5197393772

Q2

No

Do you want to be added to the project notification list?

Q3

I frequent the Park in the summer

What is your relationship to the Sandpoint Beach Park?
Please indicate all that apply to you

Q4

Bike

How do you travel to Sandpoint Beach Park?

Q5

What activities at the Park are most important to you?

Water and beach

Q6

What activities or functions would you like to see incorporated into the proposed concept plan?

Solar lights in parking lots. More lights

Q7

Respondent skipped this question

Do you have any suggestions to enhance accessibility?

Q8

Do you have any additional comments about the proposed concept plan?

Keep splash pad near park so all kids are together

#75

COMPLETE

Collector: Sandpoint Beach Park Master Plan (Web Link)
Started: Wednesday, May 25, 2022 3:43:40 PM
Last Modified: Wednesday, May 25, 2022 3:47:18 PM
Time Spent: 00:03:38
IP Address: 24.55.239.111

Page 1: Project Feedback Survey

Q1

Please provide your contact information below.

Name	Linda Czilli
Address	337 Carling Crescent
Email Address	edczilli@gmail.com
Phone Number	5199443516

Q2

Yes

Do you want to be added to the project notification list?

Q3

I live near the Park

What is your relationship to the Sandpoint Beach Park?
Please indicate all that apply to you

Q4

Walk

How do you travel to Sandpoint Beach Park?

Q5

What activities at the Park are most important to you?

Enjoying the water and boats. Wish we had a Pier!!

Q6

What activities or functions would you like to see incorporated into the proposed concept plan?

A Pier!
Splash pad for kids is a great idea. More tables and places to sit and enjoy

Q7

Do you have any suggestions to enhance accessibility?

An overhead bridge from parking lot?

Q8

Respondent skipped this question

Do you have any additional comments about the proposed concept plan?

#76

COMPLETE

Collector: Sandpoint Beac...k Master Plan (Web Link)
Started: Wednesday, May 25, 2022 3:43:48 PM
Last Modified: Wednesday, May 25, 2022 3:49:12 PM
Time Spent: 00:05:24
IP Address: 108.170.187.189

Page 1: Project Feedback Survey

Q1

Please provide your contact information below.

Name	Janet
Address	Sand point
Email Address	jan.jansmail@gmail.com
Phone Number	519-728-4478

Q2

No

Do you want to be added to the project notification list?

Q3

**I live near the Park,
I frequent the Park in the summer**

What is your relationship to the Sandpoint Beach Park?
Please indicate all that apply to you

Q4

Bike

How do you travel to Sandpoint Beach Park?

Q5

What activities at the Park are most important to you?

beach, kayak, pathways, maintained parkland, control of geese humanely, enhancement of the diamond in the rough and most importantly, get people swimming away from the aggregate shipping channel.

Q6

What activities or functions would you like to see incorporated into the proposed concept plan?

swim, splash pad, seating, picnic area, kayak launch, grassland

Q7

Do you have any suggestions to enhance accessibility?

I like the pathway over the sand for wheelchair accessibility

Q8

Do you have any additional comments about the proposed concept plan?

I hope the city will work with Mr. DeRose. I believe he has lit a fire under the Sand Point Beach relocation plan and involved the community and I love that aspect.

#77

COMPLETE

Collector: Sandpoint Beach Park Master Plan (Web Link)
Started: Wednesday, May 25, 2022 3:53:39 PM
Last Modified: Wednesday, May 25, 2022 4:20:53 PM
Time Spent: 00:27:13
IP Address: 24.57.32.240

Page 1: Project Feedback Survey

Q1

Please provide your contact information below.

Name **Alex**
Address **Florence**

Q2

Do you want to be added to the project notification list? **No**

Q3

What is your relationship to the Sandpoint Beach Park?
Please indicate all that apply to you **I live near the Park,
I own property near the Park,
I frequent the Park year round**

Q4

How do you travel to Sandpoint Beach Park? **Bike**

Q5

What activities at the Park are most important to you?

The kayak spot is a poor choice and dangerous compared to kayak cove. Kayaks launch from either spot to the island and why would you have them paddle further where you are more susceptible to north winds and are kayaking over and close to the ledge where the sand hills are that has bad currents. Improve kayak cove first.

As well it's such a narrow spot for the new beach, the road needs to be pushed back closer to the ganacho trail.

Q6

What activities or functions would you like to see incorporated into the proposed concept plan?

Volleyball nets that are functional and more sand less grassy area

Q7

Do you have any suggestions to enhance accessibility?

Na

Q8

Do you have any additional comments about the proposed concept plan?

Yes don't focus on a dedicated kayak spot if you aren't going to enhance kayak cove. Kayak cove is the safer and better spot

#78

COMPLETE

Collector: Sandpoint Beach Park Master Plan (Web Link)
Started: Wednesday, May 25, 2022 5:11:13 PM
Last Modified: Wednesday, May 25, 2022 5:18:50 PM
Time Spent: 00:07:36
IP Address: 72.139.201.161

Page 1: Project Feedback Survey

Q1

Please provide your contact information below.

Name	Christopher BURSTON
Address	1133 Ford Blvd
Email Address	cburston@cogeco.ca
Phone Number	5199744685

Q2

Yes

Do you want to be added to the project notification list?

Q3

I frequent the Park year round

What is your relationship to the Sandpoint Beach Park?
Please indicate all that apply to you

Q4

Bike

How do you travel to Sandpoint Beach Park?

Q5

What activities at the Park are most important to you?

Rest and relaxation

Q6

What activities or functions would you like to see incorporated into the proposed concept plan?

Volleyball tournament, swimming activities for kids, kayak lessons, summer song alongside and story telling

Q7

Do you have any suggestions to enhance accessibility?

Wheelchair path to shore

Q8

Do you have any additional comments about the proposed concept plan?

Berms along Riverside drive to stop traffic noise, geese deterrents,

#79

COMPLETE

Collector: Sandpoint Beach Park Master Plan (Web Link)
Started: Wednesday, May 25, 2022 6:10:41 PM
Last Modified: Wednesday, May 25, 2022 6:13:02 PM
Time Spent: 00:02:20
IP Address: 174.93.29.144

Page 1: Project Feedback Survey

Q1

Please provide your contact information below.

Name	Kristi Monforton
Address	6789 county road 50
Email Address	kristi_monforton@hotmail.com
Phone Number	5195669022

Q2

Yes

Do you want to be added to the project notification list?

Q3

**I frequent the Park year round,
I frequent the Park in the summer**

What is your relationship to the Sandpoint Beach Park?
Please indicate all that apply to you

Q4

Personal vehicle

How do you travel to Sandpoint Beach Park?

Q5

What activities at the Park are most important to you?

The beach appearance and cleanliness of the sand

Q6

What activities or functions would you like to see incorporated into the proposed concept plan?

Palm trees, beach "bar", live music.

Q7

Do you have any suggestions to enhance accessibility?

More then enough accessibility

Q8

Do you have any additional comments about the proposed concept plan?

Love the idea of having a hot spot to go to not only fun for the kids, but also parents

#80

COMPLETE

Collector: Sandpoint Beach Park Master Plan (Web Link)
Started: Wednesday, May 25, 2022 7:29:01 PM
Last Modified: Wednesday, May 25, 2022 7:32:22 PM
Time Spent: 00:03:20
IP Address: 24.55.207.153

Page 1: Project Feedback Survey

Q1

Please provide your contact information below.

Name	Paula Naffah
Address	559 Clover St.
Email Address	paula_naffah@yahoo.com
Phone Number	6479644605

Q2

Yes

Do you want to be added to the project notification list?

Q3

I live near the Park,

What is your relationship to the Sandpoint Beach Park?
Please indicate all that apply to you

I frequent the Park in the summer

Q4

Walk

How do you travel to Sandpoint Beach Park?

Q5

What activities at the Park are most important to you?

Playground, walking, beach

Q6

What activities or functions would you like to see incorporated into the proposed concept plan?

Better beach facilities.

Q7

Do you have any suggestions to enhance accessibility?

Ensure there are ramps to access the deck and on the sidewalk

Q8

Do you have any additional comments about the proposed concept plan?

No

#81

COMPLETE

Collector: Sandpoint Beach Park Master Plan (Web Link)
Started: Wednesday, May 25, 2022 8:00:59 PM
Last Modified: Wednesday, May 25, 2022 8:05:49 PM
Time Spent: 00:04:49
IP Address: 24.57.32.156

Page 1: Project Feedback Survey

Q1

Please provide your contact information below.

Name	Beth Marshall
Address	450 Sand Point Crt, Windsor N8P1S3
Email Address	Bmarshall1717@gmail.com
Phone Number	5199658346

Q2

Yes

Do you want to be added to the project notification list?

Q3

I live near the Park

What is your relationship to the Sandpoint Beach Park?
Please indicate all that apply to you

Q4

Walk

How do you travel to Sandpoint Beach Park?

Q5

What activities at the Park are most important to you?

Splash pad, shady areas for picnics, playground

Q6

What activities or functions would you like to see incorporated into the proposed concept plan?

More water activities. Important to keep as many trees as possible. Shade is important.

Q7

Do you have any suggestions to enhance accessibility?

Please do not build another parking lot across from the new beach area. Not necessary. Keep green land.

Q8

Do you have any additional comments about the proposed concept plan?

No.

#82

COMPLETE

Collector: Sandpoint Beach Park Master Plan (Web Link)
Started: Wednesday, May 25, 2022 8:49:18 PM
Last Modified: Wednesday, May 25, 2022 8:50:53 PM
Time Spent: 00:01:35
IP Address: 174.95.38.123

Page 1: Project Feedback Survey

Q1 Respondent skipped this question

Please provide your contact information below.

Q2 Yes

Do you want to be added to the project notification list?

Q3 I live near the Park

What is your relationship to the Sandpoint Beach Park?
Please indicate all that apply to you

Q4 Walk

How do you travel to Sandpoint Beach Park?

Q5
What activities at the Park are most important to you?

Paddle boarding
Sun bathing

Q6
What activities or functions would you like to see incorporated into the proposed concept plan?

Paddle boarding

Q7 Respondent skipped this question

Do you have any suggestions to enhance accessibility?

Q8
Do you have any additional comments about the proposed concept plan?

No

#83

COMPLETE

Collector: Sandpoint Beach Park Master Plan (Web Link)
Started: Wednesday, May 25, 2022 10:29:25 PM
Last Modified: Wednesday, May 25, 2022 10:35:10 PM
Time Spent: 00:05:45
IP Address: 216.8.170.224

Page 1: Project Feedback Survey

Q1

Please provide your contact information below.

Name	Pat Brimner
Address	1853 Windermere Rd
Email Address	Pat62hanson@gmail.com
Phone Number	5195600307

Q2

No

Do you want to be added to the project notification list?

Q3

**I frequent the Park year round,
I frequent the Park in the summer**

What is your relationship to the Sandpoint Beach Park?
Please indicate all that apply to you

Q4

Personal vehicle

How do you travel to Sandpoint Beach Park?

Q5

What activities at the Park are most important to you?

Kayak launch

Q6

What activities or functions would you like to see incorporated into the proposed concept plan?

I love the concert idea

Q7

Do you have any suggestions to enhance accessibility?

No

Q8

Do you have any additional comments about the proposed concept plan?

Bigger Loading and unloading area for kayakers

#84

COMPLETE

Collector: Sandpoint Beach Park Master Plan (Web Link)
Started: Thursday, May 26, 2022 8:36:07 AM
Last Modified: Thursday, May 26, 2022 8:39:12 AM
Time Spent: 00:03:05
IP Address: 24.55.207.73

Page 1: Project Feedback Survey

Q1

Please provide your contact information below.

Name	Bonnie Lea Demers
Address	8950 wyandotte sreet east
Email Address	bdemers2014@gmail.com
Phone Number	15199658155

Q2

Yes

Do you want to be added to the project notification list?

Q3

**I live near the Park,
I frequent the Park year round**

What is your relationship to the Sandpoint Beach Park?
Please indicate all that apply to you

Q4

Walk

How do you travel to Sandpoint Beach Park?

Q5

What activities at the Park are most important to you?

the scenery, the people

Q6

What activities or functions would you like to see incorporated into the proposed concept plan?

a smaller version of art in the park

Q7

Do you have any suggestions to enhance accessibility?

no

Q8

Do you have any additional comments about the proposed concept plan?

no

#85

COMPLETE

Collector: Sandpoint Beach Park Master Plan (Web Link)
Started: Thursday, May 26, 2022 10:11:40 AM
Last Modified: Thursday, May 26, 2022 10:13:13 AM
Time Spent: 00:01:32
IP Address: 24.51.244.33

Page 1: Project Feedback Survey

Q1

Please provide your contact information below.

Name	Diana Fratarcangeli
Address	411 SAND POINT COURT
Email Address	diana.fratarcangeli@gmail.com
Phone Number	5195670464

Q2

Yes

Do you want to be added to the project notification list?

Q3

What is your relationship to the Sandpoint Beach Park?
Please indicate all that apply to you

I live near the Park,
 I own property near the Park,
 I frequent the Park year round,
 I frequent the Park in the summer,
 I frequent the Park to fish

Q4

Walk

How do you travel to Sandpoint Beach Park?

Q5

What activities at the Park are most important to you?

beach, fishing, kayaking, walking, childplay

Q6

What activities or functions would you like to see incorporated into the proposed concept plan?

as planned

Q7

Do you have any suggestions to enhance accessibility?

no

Q8

Do you have any additional comments about the proposed concept plan?

no

#86

COMPLETE

Collector: Sandpoint Beach Park Master Plan (Web Link)
Started: Thursday, May 26, 2022 10:39:31 AM
Last Modified: Thursday, May 26, 2022 10:43:21 AM
Time Spent: 00:03:49
IP Address: 104.254.9.243

Page 1: Project Feedback Survey

Q1 Respondent skipped this question

Please provide your contact information below.

Q2 No

Do you want to be added to the project notification list?

Q3 I live near the Park,
I frequent the Park year round,
I frequent the Park in the summer

What is your relationship to the Sandpoint Beach Park?
Please indicate all that apply to you

Q4 Bike

How do you travel to Sandpoint Beach Park?

Q5

What activities at the Park are most important to you?

Beach, playground, relaxing, swimming,

Q6

What activities or functions would you like to see incorporated into the proposed concept plan?

New Playground, maybe a shade structure, concession area, rentals

Q7

Do you have any suggestions to enhance accessibility?

Sidewalks, accessible pads on beach, sidewalks around Sandy area
Rubber surfaces playground but keep rubber away from Sandy areas as sand will ruin rubber, shading and seating area

Q8 Respondent skipped this question

Do you have any additional comments about the proposed concept plan?

#87

COMPLETE

Collector: Sandpoint Beach Park Master Plan (Web Link)
Started: Thursday, May 26, 2022 11:18:50 AM
Last Modified: Thursday, May 26, 2022 11:20:16 AM
Time Spent: 00:01:25
IP Address: 24.55.229.60

Page 1: Project Feedback Survey

Q1 Respondent skipped this question

Please provide your contact information below.

Q2 No

Do you want to be added to the project notification list?

Q3 I live near the Park

What is your relationship to the Sandpoint Beach Park?
Please indicate all that apply to you

Q4 Personal vehicle

How do you travel to Sandpoint Beach Park?

Q5
What activities at the Park are most important to you?

playground

Q6
What activities or functions would you like to see incorporated into the proposed concept plan?

splash pad

Q7 Respondent skipped this question

Do you have any suggestions to enhance accessibility?

Q8 Respondent skipped this question

Do you have any additional comments about the proposed concept plan?

#88

COMPLETE

Collector: Sandpoint Beach Park Master Plan (Web Link)
Started: Thursday, May 26, 2022 11:18:37 AM
Last Modified: Thursday, May 26, 2022 11:20:45 AM
Time Spent: 00:02:07
IP Address: 24.55.205.207

Page 1: Project Feedback Survey

Q1

Please provide your contact information below.

Name	Tania Briffa
Address	508 Elinor St
Email Address	tmbriffa59@gmail.com
Phone Number	226-345-3210

Q2

Yes

Do you want to be added to the project notification list?

Q3

I live near the Park

What is your relationship to the Sandpoint Beach Park?
Please indicate all that apply to you

Q4

Walk

How do you travel to Sandpoint Beach Park?

Q5

What activities at the Park are most important to you?

Green space. Nature and wildlife.

Q6

What activities or functions would you like to see incorporated into the proposed concept plan?

None

Q7

Do you have any suggestions to enhance accessibility?

not sure

Q8

Do you have any additional comments about the proposed concept plan?

no

#89

COMPLETE

Collector: Sandpoint Beach Park Master Plan (Web Link)
Started: Thursday, May 26, 2022 11:25:14 AM
Last Modified: Thursday, May 26, 2022 11:26:19 AM
Time Spent: 00:01:05
IP Address: 205.207.203.228

Page 1: Project Feedback Survey

Q1

Please provide your contact information below.

Name	Stacie Surette
Address	580 Breezewood Crt
Email Address	staciemoor@hotmail.com

Q2

Do you want to be added to the project notification list?

No

Q3

What is your relationship to the Sandpoint Beach Park?
Please indicate all that apply to you

I live near the Park,
I own property near the Park

Q4

How do you travel to Sandpoint Beach Park?

Walk

Q5

What activities at the Park are most important to you?

Respondent skipped this question

Q6

What activities or functions would you like to see incorporated into the proposed concept plan?

Respondent skipped this question

Q7

Do you have any suggestions to enhance accessibility?

Respondent skipped this question

Q8

Do you have any additional comments about the proposed concept plan?

#90

COMPLETE

Collector: Sandpoint Beach Park Master Plan (Web Link)
Started: Thursday, May 26, 2022 11:26:48 AM
Last Modified: Thursday, May 26, 2022 11:30:09 AM
Time Spent: 00:03:21
IP Address: 142.114.14.241

Page 1: Project Feedback Survey

Q1

Please provide your contact information below.

Name	Denise Reaume
Address	2788 Norman
Email Address	Dendreaume@hotmail.com
Phone Number	519-948-8611

Q2

No

Do you want to be added to the project notification list?

Q3

**I frequent the Park year round,
I frequent the Park in the summer**

What is your relationship to the Sandpoint Beach Park?
Please indicate all that apply to you

Q4

Personal vehicle

How do you travel to Sandpoint Beach Park?

Q5

What activities at the Park are most important to you?

I like to sit on the sand. I like the snack stand.

Q6

What activities or functions would you like to see incorporated into the proposed concept plan?

Not sure

Q7

Do you have any suggestions to enhance accessibility?

I'm disabled, needs a walkway for the disabled

Q8

Do you have any additional comments about the proposed concept plan?

No

#91

COMPLETE

Collector: Sandpoint Beach Park Master Plan (Web Link)
Started: Thursday, May 26, 2022 11:30:57 AM
Last Modified: Thursday, May 26, 2022 11:33:13 AM
Time Spent: 00:02:16
IP Address: 98.143.64.150

Page 1: Project Feedback Survey

Q1

Please provide your contact information below.

Name	Carla Mallett
Address	1090 Copeland Ave Windsor N8P0C3
Email Address	mallettcarla@hotmail.com
Phone Number	519-980-9300

Q2

Yes

Do you want to be added to the project notification list?

Q3

I frequent the Park in the summer

What is your relationship to the Sandpoint Beach Park?
Please indicate all that apply to you

Q4

Personal vehicle

How do you travel to Sandpoint Beach Park?

Q5

What activities at the Park are most important to you?

Water access

Q6

What activities or functions would you like to see incorporated into the proposed concept plan?

Swimming , walking trail

Q7

Respondent skipped this question

Do you have any suggestions to enhance accessibility?

Q8

Respondent skipped this question

Do you have any additional comments about the proposed concept plan?

#92

COMPLETE

Collector: Sandpoint Beach Park Master Plan (Web Link)
Started: Thursday, May 26, 2022 11:27:27 AM
Last Modified: Thursday, May 26, 2022 11:34:29 AM
Time Spent: 00:07:02
IP Address: 24.55.201.0

Page 1: Project Feedback Survey

Q1

Please provide your contact information below.

Name	Mark Russchen
Address	1155 Bellagio Dr. Windsor N8P 1J6
Email Address	Mrusschen@cogeco.ca
Phone Number	5199825644

Q2

Yes

Do you want to be added to the project notification list?

Q3

I live near the Park,
I own property near the Park,
I frequent the Park in the summer

What is your relationship to the Sandpoint Beach Park?
Please indicate all that apply to you

Q4

Bike

How do you travel to Sandpoint Beach Park?

Q5

What activities at the Park are most important to you?

Swimming and sight seeing

Q6

What activities or functions would you like to see incorporated into the proposed concept plan?

It's great the way it is.

Q7

Do you have any suggestions to enhance accessibility?

It's good now. Lots of parking.

Q8

Do you have any additional comments about the proposed concept plan?

The proposed concept plan is foolish. Why move a perfectly good beach just down from where it is. It's a waste of taxpayer dollars. Enhance safety at the current beach. This sounds like another unnecessary legacy project.

#93

COMPLETE

Collector: Sandpoint Beach Park Master Plan (Web Link)
Started: Thursday, May 26, 2022 11:55:58 AM
Last Modified: Thursday, May 26, 2022 12:01:21 PM
Time Spent: 00:05:23
IP Address: 216.174.84.108

Page 1: Project Feedback Survey

Q1

Please provide your contact information below.

Name	MaryAnn Benoit
Address	2562 George Avenue
Email Address	Benoitmaryann1@gmail.com
Phone Number	519-944-1498

Q2

Yes

Do you want to be added to the project notification list?

Q3

I frequent the Park in the summer

What is your relationship to the Sandpoint Beach Park?
Please indicate all that apply to you

Q4

Personal vehicle

How do you travel to Sandpoint Beach Park?

Q5

What activities at the Park are most important to you?

Swimming, wading, sunbathing, washrooms, concession stands, swings for grandchildren, etc

Q6

What activities or functions would you like to see incorporated into the proposed concept plan?

Splash pad, life guards, concession stands, etc

Q7

Do you have any suggestions to enhance accessibility?

Level walking area

Q8

Respondent skipped this question

Do you have any additional comments about the proposed concept plan?

#94

COMPLETE

Collector: Sandpoint Beach Park Master Plan (Web Link)
Started: Thursday, May 26, 2022 12:13:44 PM
Last Modified: Thursday, May 26, 2022 12:15:15 PM
Time Spent: 00:01:31
IP Address: 137.207.232.160

Page 1: Project Feedback Survey

Q1

Please provide your contact information below.

Name	tanya dottor
Address	846 isabelle pl
Email Address	tdottoraiello@gmail.com
Phone Number	5199926076

Q2

No

Do you want to be added to the project notification list?

Q3

I live near the Park

What is your relationship to the Sandpoint Beach Park?
Please indicate all that apply to you

Q4

Bike

How do you travel to Sandpoint Beach Park?

Q5

What activities at the Park are most important to you?

picnicking

Q6

What activities or functions would you like to see incorporated into the proposed concept plan?

covered pavillion, better beach access

Q7

Respondent skipped this question

Do you have any suggestions to enhance accessibility?

Q8

Respondent skipped this question

Do you have any additional comments about the proposed concept plan?

#95

COMPLETE

Collector: Sandpoint Beach Park Master Plan (Web Link)
Started: Thursday, May 26, 2022 12:09:36 PM
Last Modified: Thursday, May 26, 2022 12:20:37 PM
Time Spent: 00:11:00
IP Address: 24.55.225.99

Page 1: Project Feedback Survey

Q1

Please provide your contact information below.

Name	Glen Bacarro
Address	368 Watson Ave.
Email Address	gman22@gmail.com
Phone Number	519-974-5997

Q2

Yes

Do you want to be added to the project notification list?

Q3

I live near the Park

What is your relationship to the Sandpoint Beach Park?
Please indicate all that apply to you

Q4

Bike

How do you travel to Sandpoint Beach Park?

Q5

What activities at the Park are most important to you?

The most important for me are activities for my children, including a splash pad, playground and a safe beach area. As well as shaded areas where we can sit and relax. And a well lit area when dusk falls.

Q6

What activities or functions would you like to see incorporated into the proposed concept plan?

A boardwalk of some type if possible. Should we do a joint venture with the adjoining building activities such as the laser light show mentioned would be fantastic.

Q7

Do you have any suggestions to enhance accessibility?

Is there a possibility for an overpass walking bridge from the parking lot to the beach?

Q8

Do you have any additional comments about the proposed concept plan?

I love it and it's about time. My family and I do not visit the beach often however due to health and safety concerns. But should these ideas and plans be put into place we would visit more frequently.

#96

COMPLETE

Collector: Sandpoint Beach Park Master Plan (Web Link)
Started: Thursday, May 26, 2022 12:23:49 PM
Last Modified: Thursday, May 26, 2022 12:29:17 PM
Time Spent: 00:05:27
IP Address: 24.55.194.152

Page 1: Project Feedback Survey

Q1

Please provide your contact information below.

Name	nancy
Address	454 Vanderbilt
Email Address	flicknj@gmail.com
Phone Number	519 7351232

Q2

Yes

Do you want to be added to the project notification list?

Q3

I live near the Park,
 I own property near the Park,
 I frequent the Park year round

What is your relationship to the Sandpoint Beach Park?
Please indicate all that apply to you

Q4

Walk

How do you travel to Sandpoint Beach Park?

Q5

What activities at the Park are most important to you?

resting after a walk, grandkids swim, rented a kayak

Q6

What activities or functions would you like to see incorporated into the proposed concept plan?

drinkable water access

Q7

Respondent skipped this question

Do you have any suggestions to enhance accessibility?

Q8

Respondent skipped this question

Do you have any additional comments about the proposed concept plan?

#97

COMPLETE

Collector: Sandpoint Beach Park Master Plan (Web Link)
Started: Thursday, May 26, 2022 12:46:08 PM
Last Modified: Thursday, May 26, 2022 12:52:15 PM
Time Spent: 00:06:06
IP Address: 24.57.185.85

Page 1: Project Feedback Survey

Q1

Please provide your contact information below.

Name	Sharon Jette
Address	1300 Luxury Ave. Windsor Ont
Email Address	Bjette6@cogeco.ca
Phone Number	519-735-0753

Q2

No

Do you want to be added to the project notification list?

Q3

I live near the Park

What is your relationship to the Sandpoint Beach Park?
Please indicate all that apply to you

Q4

Personal vehicle

How do you travel to Sandpoint Beach Park?

Q5

What activities at the Park are most important to you?

Childrens area, access to water

Q6

What activities or functions would you like to see incorporated into the proposed concept plan?

Easy to access, place to sit at, keep things safe and clean

Q7

Do you have any suggestions to enhance accessibility?

Like the idea of clear crossings and planter on beach side to keep things safe

Q8

Do you have any additional comments about the proposed concept plan?

Just to make sure materials used are long lasting

#98

COMPLETE

Collector: Sandpoint Beach Park Master Plan (Web Link)
Started: Thursday, May 26, 2022 1:01:16 PM
Last Modified: Thursday, May 26, 2022 1:03:43 PM
Time Spent: 00:02:26
IP Address: 72.38.226.82

Page 1: Project Feedback Survey

Q1

Please provide your contact information below.

Name	Matt Wagner
Address	462 St. John street
Email Address	mattwags1986@gmail.com
Phone Number	5197909104

Q2

No

Do you want to be added to the project notification list?

Q3

**I live near the Park,
I frequent the Park in the summer**

What is your relationship to the Sandpoint Beach Park?
Please indicate all that apply to you

Q4

Personal vehicle

How do you travel to Sandpoint Beach Park?

Q5

What activities at the Park are most important to you?

Kayak launch site
Play structure

Q6

What activities or functions would you like to see incorporated into the proposed concept plan?

Food/beverage sales
Shade
Wheelchair access

Q7

Do you have any suggestions to enhance accessibility?

Bridge access over the road from parking lot/ganatchio trail

Q8

Do you have any additional comments about the proposed concept plan?

No

#99

COMPLETE

Collector: Sandpoint Beach Park Master Plan (Web Link)
Started: Thursday, May 26, 2022 1:42:31 PM
Last Modified: Thursday, May 26, 2022 1:48:13 PM
Time Spent: 00:05:41
IP Address: 172.83.47.69

Page 1: Project Feedback Survey

Q1

Please provide your contact information below.

Name	Linda sauve
Address	2326 cypress ave
Email Address	Linda_sauve@hotmail.com
Phone Number	2263469774

Q2

Yes

Do you want to be added to the project notification list?

Q3

**I own property near the Park,
I frequent the Park in the summer**

What is your relationship to the Sandpoint Beach Park?
Please indicate all that apply to you

Q4

**Other (please specify):
Sometimes i bike to there**

How do you travel to Sandpoint Beach Park?

Q5

What activities at the Park are most important to you?

Nice childrens playground, bathrooms and concession stand with picnic tables and covered areas from the sun

Q6

Respondent skipped this question

What activities or functions would you like to see incorporated into the proposed concept plan?

Q7

Respondent skipped this question

Do you have any suggestions to enhance accessibility?

Q8

Do you have any additional comments about the proposed concept plan?

It looks like the beach will be located further to the east than where its currently located which will be nice but that building with the sand piles etc and freighters really takes away the beauty of the area

#100

COMPLETE

Collector: Sandpoint Beach Park Master Plan (Web Link)
Started: Thursday, May 26, 2022 1:49:17 PM
Last Modified: Thursday, May 26, 2022 1:51:16 PM
Time Spent: 00:01:59
IP Address: 198.200.103.223

Page 1: Project Feedback Survey

Q1

Please provide your contact information below.

Name	Stephanie Garant
Address	8565 Jerome St
Email Address	stephaniealison@hotmail.com
Phone Number	519-971-1723

Q2

Do you want to be added to the project notification list?

No

Q3

What is your relationship to the Sandpoint Beach Park?
Please indicate all that apply to you

I live near the Park,
I own property near the Park,
I frequent the Park year round,
I frequent the Park in the summer

Q4

How do you travel to Sandpoint Beach Park?

Bike

Q5

What activities at the Park are most important to you?

Playground, beach area

Q6

What activities or functions would you like to see incorporated into the proposed concept plan?

Playground, splash pad, better beach area

Q7

Do you have any suggestions to enhance accessibility?

No

Q8

Do you have any additional comments about the proposed concept plan?

No

#101

COMPLETE

Collector: Sandpoint Beach Park Master Plan (Web Link)
Started: Thursday, May 26, 2022 1:50:04 PM
Last Modified: Thursday, May 26, 2022 1:54:12 PM
Time Spent: 00:04:07
IP Address: 98.143.70.198

Page 1: Project Feedback Survey

Q1

Please provide your contact information below.

Name	Mary Lou Killen
Address	9449 Kerby
Email Address	mlkillen6@gmail.com
Phone Number	519-735-3935

Q2

Yes

Do you want to be added to the project notification list?

Q3

I frequent the Park in the summer

What is your relationship to the Sandpoint Beach Park?
Please indicate all that apply to you

Q4

Personal vehicle

How do you travel to Sandpoint Beach Park?

Q5

What activities at the Park are most important to you?

Walking and sitting

Q6

What activities or functions would you like to see incorporated into the proposed concept plan?

Places to swim, benches, trees, flowers

Q7

Do you have any suggestions to enhance accessibility?

No

Q8

Do you have any additional comments about the proposed concept plan?

Get rid of that steel structure. No ones idea of art.

#102

COMPLETE

Collector: Sandpoint Beach Park Master Plan (Web Link)
Started: Thursday, May 26, 2022 2:11:44 PM
Last Modified: Thursday, May 26, 2022 2:30:49 PM
Time Spent: 00:19:04
IP Address: 24.57.186.59

Page 1: Project Feedback Survey

Q1

Please provide your contact information below.

Name	Sean Pinnell
Address	1583 Bayswater Cres
Email Address	sean.pinnell@dxc.com

Q2

Do you want to be added to the project notification list?

No

Q3

What is your relationship to the Sandpoint Beach Park?
Please indicate all that apply to you

I live near the Park

Q4

How do you travel to Sandpoint Beach Park?

Personal vehicle

Q5

What activities at the Park are most important to you?

relaxing

Q6

What activities or functions would you like to see incorporated into the proposed concept plan?

Upgraded washroom facilities

Q7

Do you have any suggestions to enhance accessibility?

Respondent skipped this question

Q8

Do you have any additional comments about the proposed concept plan?

#103

COMPLETE

Collector: Sandpoint Beach Park Master Plan (Web Link)
Started: Thursday, May 26, 2022 2:32:03 PM
Last Modified: Thursday, May 26, 2022 2:34:02 PM
Time Spent: 00:01:59
IP Address: 192.249.179.138

Page 1: Project Feedback Survey

Q1

Please provide your contact information below.

Name	Craig Lescombe
Address	848 Victor Drive, Windsor, On N8S 2S7
Email Address	craiglescombe@aol.com
Phone Number	5199800886

Q2

Yes

Do you want to be added to the project notification list?

Q3

I live near the Park

What is your relationship to the Sandpoint Beach Park?
Please indicate all that apply to you

Q4

Personal vehicle

How do you travel to Sandpoint Beach Park?

Q5

What activities at the Park are most important to you?

Beach, Safe Swimming, View

Q6

What activities or functions would you like to see incorporated into the proposed concept plan?

Perhaps sprinklers for those too young or unable to enter the water

Q7

Do you have any suggestions to enhance accessibility?

Paved access

Q8

Do you have any additional comments about the proposed concept plan?

.

#104

COMPLETE

Collector: Sandpoint Beach Park Master Plan (Web Link)
Started: Thursday, May 26, 2022 2:35:01 PM
Last Modified: Thursday, May 26, 2022 2:36:35 PM
Time Spent: 00:01:33
IP Address: 108.170.133.2

Page 1: Project Feedback Survey

Q1

Please provide your contact information below.

Name	Carly Morrison Hart
Address	1304 churxh
Email Address	Mobiuscurve@gmail.com
Phone Number	5195661420

Q2

Yes

Do you want to be added to the project notification list?

Q3

I frequent the Park year round

What is your relationship to the Sandpoint Beach Park?
Please indicate all that apply to you

Q4

Personal vehicle

How do you travel to Sandpoint Beach Park?

Q5

What activities at the Park are most important to you?

Kayaking

Q6

What activities or functions would you like to see incorporated into the proposed concept plan?

Kayaking

Q7

Respondent skipped this question

Do you have any suggestions to enhance accessibility?

Q8

Do you have any additional comments about the proposed concept plan?

Better kayak launch

#105

COMPLETE

Collector: Sandpoint Beach Park Master Plan (Web Link)
Started: Thursday, May 26, 2022 2:51:44 PM
Last Modified: Thursday, May 26, 2022 2:56:39 PM
Time Spent: 00:04:55
IP Address: 216.8.167.233

Page 1: Project Feedback Survey

Q1 Respondent skipped this question

Please provide your contact information below.

Q2 No

Do you want to be added to the project notification list?

Q3 I live near the Park,
I frequent the Park year round

What is your relationship to the Sandpoint Beach Park?
Please indicate all that apply to you

Q4 Bike

How do you travel to Sandpoint Beach Park?

Q5

What activities at the Park are most important to you?

Paddle Boarding.

Q6

What activities or functions would you like to see incorporated into the proposed concept plan?

Accessible and safe launch site for kayaks and paddleboards.

Q7 Respondent skipped this question

Do you have any suggestions to enhance accessibility?

Q8 Respondent skipped this question

Do you have any additional comments about the proposed concept plan?

#106

COMPLETE

Collector: Sandpoint Beach Park Master Plan (Web Link)
Started: Thursday, May 26, 2022 3:08:54 PM
Last Modified: Thursday, May 26, 2022 3:12:17 PM
Time Spent: 00:03:23
IP Address: 199.243.11.108

Page 1: Project Feedback Survey

Q1

Please provide your contact information below.

Name	Anthony
Address	508 Mountbatten cres
Email Address	N_code3@hotmail.com
Phone Number	5199999999

Q2

Yes

Do you want to be added to the project notification list?

Q3

I live near the Park,
I own property near the Park,
I frequent the Park in the summer

What is your relationship to the Sandpoint Beach Park?
Please indicate all that apply to you

Q4

Walk

How do you travel to Sandpoint Beach Park?

Q5

What activities at the Park are most important to you?

Relaxing

Q6

What activities or functions would you like to see incorporated into the proposed concept plan?

Seating, picnic area

Q7

Do you have any suggestions to enhance accessibility?

Boardwalk

Q8

Do you have any additional comments about the proposed concept plan?

No splash pad, lighting

#107

COMPLETE

Collector: Sandpoint Beach Park Master Plan (Web Link)
Started: Thursday, May 26, 2022 3:26:22 PM
Last Modified: Thursday, May 26, 2022 3:27:56 PM
Time Spent: 00:01:33
IP Address: 2.138.156.78

Page 1: Project Feedback Survey

Q1

Please provide your contact information below.

Name	Ryan Campbell
Address	875 Eastlawn
Email Address	ryan411@hotmail.com
Phone Number	2262463457

Q2

Yes

Do you want to be added to the project notification list?

Q3

**I live near the Park,
I frequent the Park in the summer**

What is your relationship to the Sandpoint Beach Park?
Please indicate all that apply to you

Q4

Walk

How do you travel to Sandpoint Beach Park?

Q5

What activities at the Park are most important to you?

Walking.

Q6

What activities or functions would you like to see incorporated into the proposed concept plan?

Restaurants

Q7

Do you have any suggestions to enhance accessibility?

No

Q8

Do you have any additional comments about the proposed concept plan?

No

#108

COMPLETE

Collector: Sandpoint Beach Park Master Plan (Web Link)
Started: Thursday, May 26, 2022 4:20:16 PM
Last Modified: Thursday, May 26, 2022 4:23:27 PM
Time Spent: 00:03:11
IP Address: 64.228.193.72

Page 1: Project Feedback Survey

Q1

Please provide your contact information below.

Name	Priscilla O'Connor
Address	8650 Wyandotte St E, unit D21
Email Address	priscilla2928@hotmail.com
Phone Number	+1 02263458587

Q2

Yes

Do you want to be added to the project notification list?

Q3

I live near the Park,
I frequent the Park year round

What is your relationship to the Sandpoint Beach Park?
Please indicate all that apply to you

Q4

Walk

How do you travel to Sandpoint Beach Park?

Q5

What activities at the Park are most important to you?

I like sitting at the picnic tables or laying a blanket out in the sand. My kids enjoy the playground

Q6

What activities or functions would you like to see incorporated into the proposed concept plan?

A covered picnic area

Q7

Do you have any suggestions to enhance accessibility?

No

Q8

Do you have any additional comments about the proposed concept plan?

No

#109

COMPLETE

Collector: Sandpoint Beach Park Master Plan (Web Link)
Started: Thursday, May 26, 2022 4:21:13 PM
Last Modified: Thursday, May 26, 2022 4:24:34 PM
Time Spent: 00:03:20
IP Address: 173.247.142.34

Page 1: Project Feedback Survey

Q1

Please provide your contact information below.

Name	Janet Sokol
Address	1327 Copperfield Place
Email Address	jeepfreak33@hotmail.com
Phone Number	2262461656

Q2

No

Do you want to be added to the project notification list?

Q3

**I live near the Park,
I frequent the Park in the summer**

What is your relationship to the Sandpoint Beach Park?
Please indicate all that apply to you

Q4

Bike

How do you travel to Sandpoint Beach Park?

Q5

What activities at the Park are most important to you?

Swimming, kayaking

Q6

What activities or functions would you like to see incorporated into the proposed concept plan?

Kayak dock like at point Peele.

Q7

Do you have any suggestions to enhance accessibility?

Kayak launch installed with a paved path from the road. Check out point Peele, its handicap accessible.

Q8

Do you have any additional comments about the proposed concept plan?

No

#110

COMPLETE

Collector: Sandpoint Beach Park Master Plan (Web Link)
Started: Thursday, May 26, 2022 4:27:44 PM
Last Modified: Thursday, May 26, 2022 4:30:24 PM
Time Spent: 00:02:39
IP Address: 216.8.128.96

Page 1: Project Feedback Survey

Q1

Please provide your contact information below.

Name	Pam Chittim
Address	481 Flora Ave
Email Address	Pamela.chittim@gmail.com
Phone Number	519 817 6518

Q2

Yes

Do you want to be added to the project notification list?

Q3

I live near the Park,
I own property near the Park,
I frequent the Park year round

What is your relationship to the Sandpoint Beach Park?
Please indicate all that apply to you

Q4

Walk

How do you travel to Sandpoint Beach Park?

Q5

What activities at the Park are most important to you?

Safety

Q6

What activities or functions would you like to see incorporated into the proposed concept plan?

Washrooms
Concession stands

Q7

Respondent skipped this question

Do you have any suggestions to enhance accessibility?

Q8

Respondent skipped this question

Do you have any additional comments about the proposed concept plan?

#111

COMPLETE

Collector: Sandpoint Beach Park Master Plan (Web Link)
Started: Thursday, May 26, 2022 4:35:00 PM
Last Modified: Thursday, May 26, 2022 4:38:03 PM
Time Spent: 00:03:03
IP Address: 24.55.232.123

Page 1: Project Feedback Survey

Q1

Please provide your contact information below.

Name	Debra Mero
Address	456 Laporte
Email Address	Debra28yyz@hotmail.com
Phone Number	2263469625

Q2

Yes

Do you want to be added to the project notification list?

Q3

**I live near the Park,
I frequent the Park in the summer**

What is your relationship to the Sandpoint Beach Park?
Please indicate all that apply to you

Q4

Walk

How do you travel to Sandpoint Beach Park?

Q5

What activities at the Park are most important to you?

Viewing and relaxing near the shore

Q6

Respondent skipped this question

What activities or functions would you like to see incorporated into the proposed concept plan?

Q7

Respondent skipped this question

Do you have any suggestions to enhance accessibility?

Q8

Respondent skipped this question

Do you have any additional comments about the proposed concept plan?

#112

COMPLETE

Collector: Sandpoint Beach Park Master Plan (Web Link)
Started: Thursday, May 26, 2022 5:00:03 PM
Last Modified: Thursday, May 26, 2022 5:06:44 PM
Time Spent: 00:06:41
IP Address: 205.220.198.251

Page 1: Project Feedback Survey

Q1

Please provide your contact information below.

Name	Karen Mitchell
Address	27 Mersea Rd 12, Leamington
Email Address	Yellowbaffin57@gmail.com
Phone Number	905-531-6560

Q2

Yes

Do you want to be added to the project notification list?

Q3

I frequent the Park in the summer

What is your relationship to the Sandpoint Beach Park?
Please indicate all that apply to you

Q4

Personal vehicle

How do you travel to Sandpoint Beach Park?

Q5

What activities at the Park are most important to you?

The beach and access to the water for kayaks and canoes

Q6

What activities or functions would you like to see incorporated into the proposed concept plan?

Access to on water paddling for people of all abilities

Q7

Do you have any suggestions to enhance accessibility?

A floating dock with accessible launch. Please see the one they added in Sarina as example

Q8

Do you have any additional comments about the proposed concept plan?

I think moving the beach area is a very good idea. I also like the idea of the launch and adding water plants in the shallows near the unsafe end of the park

#113

COMPLETE

Collector: Sandpoint Beach Park Master Plan (Web Link)
Started: Thursday, May 26, 2022 5:03:37 PM
Last Modified: Thursday, May 26, 2022 5:07:21 PM
Time Spent: 00:03:43
IP Address: 24.55.236.50

Page 1: Project Feedback Survey

Q1

Please provide your contact information below.

Name	Heather Anger
Address	322 Carling
Email Address	Heather_anger@hotmail.com

Q2

Do you want to be added to the project notification list?

No

Q3

What is your relationship to the Sandpoint Beach Park?
Please indicate all that apply to you

I live near the Park

Q4

How do you travel to Sandpoint Beach Park?

Walk

Q5

What activities at the Park are most important to you?

Beautiful beach, snack bar, safety, lighting, clean bathrooms

Q6

What activities or functions would you like to see incorporated into the proposed concept plan?

Beautiful beach, snack bar, safety, lighting, clean bathrooms

Q7

Do you have any suggestions to enhance accessibility?

Ramps instead of stairs, beach access through a mat

Q8

Do you have any additional comments about the proposed concept plan?

I look forward to a larger beach for the area. Moving sides away from the dangerous undertow is a great idea

#114

COMPLETE

Collector: Sandpoint Beach Park Master Plan (Web Link)
Started: Thursday, May 26, 2022 5:27:32 PM
Last Modified: Thursday, May 26, 2022 5:32:21 PM
Time Spent: 00:04:48
IP Address: 154.3.40.79

Page 1: Project Feedback Survey

Q1

Please provide your contact information below.

Name	K. Michaud
Address	307-5955 Ontario Str., WO N8S 1W6
Phone Number	226-674-0909

Q2

No

Do you want to be added to the project notification list?

Q3

**I live near the Park,
I frequent the Park in the summer**

What is your relationship to the Sandpoint Beach Park?
Please indicate all that apply to you

Q4

Bike

How do you travel to Sandpoint Beach Park?

Q5

What activities at the Park are most important to you?

Swimming. Picnicing. Sunning.

Q6

What activities or functions would you like to see incorporated into the proposed concept plan?

Bike rack, bike repair station, picnic tables, water fountain, washrooms.

Q7

Do you have any suggestions to enhance accessibility?

No

Q8

Do you have any additional comments about the proposed concept plan?

No

#115

COMPLETE

Collector: Sandpoint Beach Park Master Plan (Web Link)
Started: Thursday, May 26, 2022 6:20:51 PM
Last Modified: Thursday, May 26, 2022 6:22:31 PM
Time Spent: 00:01:39
IP Address: 184.147.137.67

Page 1: Project Feedback Survey

Q1

Please provide your contact information below.

Name	Brandi Smith
Address	286 Villaire Ave
Email Address	qweenbee286@gmail.com
Phone Number	5195641928

Q2

Do you want to be added to the project notification list?

No

Q3

What is your relationship to the Sandpoint Beach Park?
Please indicate all that apply to you

**I live near the Park,
I frequent the Park year round**

Q4

How do you travel to Sandpoint Beach Park?

Bike

Q5

What activities at the Park are most important to you?

Beach, grass to sit on

Q6

What activities or functions would you like to see incorporated into the proposed concept plan?

Respondent skipped this question

Q7

Do you have any suggestions to enhance accessibility?

Respondent skipped this question

Q8

Do you have any additional comments about the proposed concept plan?

#116

COMPLETE

Collector: Sandpoint Beach Park Master Plan (Web Link)
Started: Thursday, May 26, 2022 6:31:46 PM
Last Modified: Thursday, May 26, 2022 6:34:23 PM
Time Spent: 00:02:36
IP Address: 142.114.196.194

Page 1: Project Feedback Survey

Q1

Please provide your contact information below.

Name **Donna Gwyther**

Q2

Do you want to be added to the project notification list?

No

Q3

What is your relationship to the Sandpoint Beach Park?
Please indicate all that apply to you

I frequent the Park in the summer

Q4

How do you travel to Sandpoint Beach Park?

Personal vehicle

Q5

What activities at the Park are most important to you?

Picnic area

Q6

What activities or functions would you like to see incorporated into the proposed concept plan?

Splash pad picnic tables and bbq area

Q7

Do you have any suggestions to enhance accessibility?

Respondent skipped this question

Q8

Do you have any additional comments about the proposed concept plan?

#117

COMPLETE

Collector: Sandpoint Beach Park Master Plan (Web Link)
Started: Thursday, May 26, 2022 6:42:28 PM
Last Modified: Thursday, May 26, 2022 6:45:26 PM
Time Spent: 00:02:58
IP Address: 24.55.233.6

Page 1: Project Feedback Survey

Q1

Please provide your contact information below.

Name	Wendy Cassidy
Address	466 Greendale Drive
Email Address	wcassidy@cogeco.ca
Phone Number	5199447075

Q2

Yes

Do you want to be added to the project notification list?

Q3

I live near the Park

What is your relationship to the Sandpoint Beach Park?
Please indicate all that apply to you

Q4

Walk

How do you travel to Sandpoint Beach Park?

Q5

What activities at the Park are most important to you?

clean beaches and a life guard

Q6

What activities or functions would you like to see incorporated into the proposed concept plan?

Volley Ball (sand), little kids stuff

Q7

Do you have any suggestions to enhance accessibility?

should be a drop off for handicapped

Q8

Do you have any additional comments about the proposed concept plan?

no

#118

COMPLETE

Collector: Sandpoint Beach Park Master Plan (Web Link)
Started: Thursday, May 26, 2022 7:05:42 PM
Last Modified: Thursday, May 26, 2022 7:07:08 PM
Time Spent: 00:01:25
IP Address: 216.8.135.212

Page 1: Project Feedback Survey

Q1

Please provide your contact information below.

Name	Ashley Myers
Address	5479, 2
Email Address	ashley-24-1995@hotmail.com
Phone Number	2267596302

Q2

No

Do you want to be added to the project notification list?

Q3

I frequent the Park in the summer

What is your relationship to the Sandpoint Beach Park?
Please indicate all that apply to you

Q4

Public transportation

How do you travel to Sandpoint Beach Park?

Q5

What activities at the Park are most important to you?

Beach and playing in the sand

Q6

What activities or functions would you like to see incorporated into the proposed concept plan?

More stuff for kids

Q7

Do you have any suggestions to enhance accessibility?

No

Q8

Do you have any additional comments about the proposed concept plan?

No

#119

COMPLETE

Collector: Sandpoint Beach Park Master Plan (Web Link)
Started: Thursday, May 26, 2022 8:21:35 PM
Last Modified: Thursday, May 26, 2022 8:23:00 PM
Time Spent: 00:01:25
IP Address: 198.200.88.59

Page 1: Project Feedback Survey

Q1

Please provide your contact information below.

Name	Candyce
Address	372 Betty Dr
Email Address	Candyce_anne@hotmail.com
Phone Number	5195510729

Q2

No

Do you want to be added to the project notification list?

Q3

I live near the Park,
I own property near the Park,
I frequent the Park in the summer

What is your relationship to the Sandpoint Beach Park?
Please indicate all that apply to you

Q4

Walk

How do you travel to Sandpoint Beach Park?

Q5

What activities at the Park are most important to you?

Walking, beach

Q6

What activities or functions would you like to see incorporated into the proposed concept plan?

Splash pad

Q7

Do you have any suggestions to enhance accessibility?

No

Q8

Do you have any additional comments about the proposed concept plan?

No

#120

COMPLETE

Collector: Sandpoint Beach Park Master Plan (Web Link)
Started: Thursday, May 26, 2022 8:40:58 PM
Last Modified: Thursday, May 26, 2022 8:46:34 PM
Time Spent: 00:05:35
IP Address: 24.57.33.28

Page 1: Project Feedback Survey

Q1

Please provide your contact information below.

Name	Sue Richard
Address	462 Sandpoint court windsor
Email Address	Srichard888@hotmail.com
Phone Number	5199804528

Q2

Yes

Do you want to be added to the project notification list?

Q3

**I live near the Park,
I own property near the Park,
I frequent the Park year round,
I frequent the Park in the summer**

What is your relationship to the Sandpoint Beach Park?
Please indicate all that apply to you

Q4

Walk

How do you travel to Sandpoint Beach Park?

Q5

What activities at the Park are most important to you?

Sight seeing, eating ice cream, exercise

Q6

What activities or functions would you like to see incorporated into the proposed concept plan?

Seating, bbqs, picnic areas, entertainment area

Q7

Do you have any suggestions to enhance accessibility?

No

Q8

Do you have any additional comments about the proposed concept plan?

A big cleanup and nice landscape. Get rid of the goose poop

#121

COMPLETE

Collector: Sandpoint Beach Park Master Plan (Web Link)
Started: Thursday, May 26, 2022 9:00:19 PM
Last Modified: Thursday, May 26, 2022 9:04:36 PM
Time Spent: 00:04:16
IP Address: 184.151.37.170

Page 1: Project Feedback Survey

Q1

Please provide your contact information below.

Name	Rick Fullerton
Address	150 Park Street West
Email Address	prntwork@mnsi.net
Phone Number	519-253-5540

Q2

Yes

Do you want to be added to the project notification list?

Q3

I live near the Park

What is your relationship to the Sandpoint Beach Park?
Please indicate all that apply to you

Q4

Personal vehicle

How do you travel to Sandpoint Beach Park?

Q5

What activities at the Park are most important to you?

Swimming

Q6

What activities or functions would you like to see incorporated into the proposed concept plan?

Clean water

Q7

Do you have any suggestions to enhance accessibility?

No

Q8

Do you have any additional comments about the proposed concept plan?

No

#122

COMPLETE

Collector: Sandpoint Beach Park Master Plan (Web Link)
Started: Thursday, May 26, 2022 9:13:04 PM
Last Modified: Thursday, May 26, 2022 9:20:40 PM
Time Spent: 00:07:36
IP Address: 209.171.88.255

Page 1: Project Feedback Survey

Q1

Please provide your contact information below.

Name	Lisa Tremblay
Address	1028 St. Mary's Blvd.
Email Address	jernlis@hotmail.com
Phone Number	5198907090

Q2

No

Do you want to be added to the project notification list?

Q3

I frequent the Park in the summer

What is your relationship to the Sandpoint Beach Park?
Please indicate all that apply to you

Q4

Personal vehicle

How do you travel to Sandpoint Beach Park?

Q5

What activities at the Park are most important to you?

The beach should be cleaned and maintained and the water quality monitored more than once a week. I enjoy swimming and sunbathing.

Q6

What activities or functions would you like to see incorporated into the proposed concept plan?

Some kind of stage space for small performances or an outdoor movie screen with weekly movie nights. Some concessions too.

Q7

Do you have any suggestions to enhance accessibility?

The roll mats are very useful but other than that I'm not currently in need of accessibility enhancements.

Q8

Do you have any additional comments about the proposed concept plan?

I don't think it goes far enough entice both daytime and evening beach goers. I'm hoping they will take some of the recommendations.

#123

COMPLETE

Collector: Sandpoint Beach Park Master Plan (Web Link)
Started: Thursday, May 26, 2022 9:37:56 PM
Last Modified: Thursday, May 26, 2022 9:40:48 PM
Time Spent: 00:02:52
IP Address: 24.55.228.105

Page 1: Project Feedback Survey

Q1

Please provide your contact information below.

Name	Tracey Campbell
Address	4747 Riverside Dr
Email Address	Tcampbell67@yahoo.ca
Phone Number	4843665495

Q2

Yes

Do you want to be added to the project notification list?

Q3

I live near the Park

What is your relationship to the Sandpoint Beach Park?
Please indicate all that apply to you

Q4

Personal vehicle

How do you travel to Sandpoint Beach Park?

Q5

What activities at the Park are most important to you?

Swimming, lounging in the sun and having a snack bar.

Q6

What activities or functions would you like to see incorporated into the proposed concept plan?

Maybe music

Q7

Respondent skipped this question

Do you have any suggestions to enhance accessibility?

Q8

Respondent skipped this question

Do you have any additional comments about the proposed concept plan?

#124

COMPLETE

Collector: Sandpoint Beach Park Master Plan (Web Link)
Started: Thursday, May 26, 2022 10:04:25 PM
Last Modified: Thursday, May 26, 2022 10:06:45 PM
Time Spent: 00:02:19
IP Address: 107.190.1.191

Page 1: Project Feedback Survey

Q1

Please provide your contact information below.

Name	Dave Jacques
Address	8335 Wyandotte E
Email Address	djacques4@cogeco.ca
Phone Number	5199908856

Q2

Do you want to be added to the project notification list?

No

Q3

What is your relationship to the Sandpoint Beach Park?
Please indicate all that apply to you

I frequent the Park to fish

Q4

How do you travel to Sandpoint Beach Park?

Personal vehicle

Q5

What activities at the Park are most important to you?

Swimming

Q6

What activities or functions would you like to see incorporated into the proposed concept plan?

Safety

Q7

Do you have any suggestions to enhance accessibility?

No

Q8

Do you have any additional comments about the proposed concept plan?

Not sure of the plan

#125

COMPLETE

Collector: Sandpoint Beach Park Master Plan (Web Link)
Started: Thursday, May 26, 2022 10:13:53 PM
Last Modified: Thursday, May 26, 2022 10:20:07 PM
Time Spent: 00:06:14
IP Address: 216.8.164.187

Page 1: Project Feedback Survey

Q1

Please provide your contact information below.

Name	Rachel Cartier
Address	11264 Wyandotte Street East
Email Address	familiestlc@yahoo.ca
Phone Number	519-995-0342

Q2

Yes

Do you want to be added to the project notification list?

Q3

**I live near the Park,
I frequent the Park year round**

What is your relationship to the Sandpoint Beach Park?
Please indicate all that apply to you

Q4

Walk

How do you travel to Sandpoint Beach Park?

Q5

What activities at the Park are most important to you?

Sitting, watching the wildlife, looking at the boats pass by & seeing the children frolicking in the sand, water & grass

Q6

What activities or functions would you like to see incorporated into the proposed concept plan?

More areas for families to enjoy spending time together, without worry. Park benches & picnic areas, water activities for the children

Q7

Do you have any suggestions to enhance accessibility?

More parking, safer crosswalks

Q8

Do you have any additional comments about the proposed concept plan?

Proof rather than posturing

#126

COMPLETE

Collector: Sandpoint Beach Park Master Plan (Web Link)
Started: Thursday, May 26, 2022 10:18:12 PM
Last Modified: Thursday, May 26, 2022 10:20:47 PM
Time Spent: 00:02:34
IP Address: 174.92.71.88

Page 1: Project Feedback Survey

Q1

Please provide your contact information below.

Name	Monique Dugal
Address	146 Chene street
Email Address	Mldugal465@gmail.com
Phone Number	5192593741

Q2

Yes

Do you want to be added to the project notification list?

Q3

**I live near the Park,
I frequent the Park year round**

What is your relationship to the Sandpoint Beach Park?
Please indicate all that apply to you

Q4

Walk

How do you travel to Sandpoint Beach Park?

Q5

What activities at the Park are most important to you?

Beach places to sit

Q6

What activities or functions would you like to see incorporated into the proposed concept plan?

Vendor for light snacks and drinks

Q7

Do you have any suggestions to enhance accessibility?

Accessible play equipment

Q8

Do you have any additional comments about the proposed concept plan?

No

#127

COMPLETE

Collector: Sandpoint Beach Park Master Plan (Web Link)
Started: Thursday, May 26, 2022 11:39:27 PM
Last Modified: Thursday, May 26, 2022 11:41:52 PM
Time Spent: 00:02:25
IP Address: 174.94.44.38

Page 1: Project Feedback Survey

Q1

Please provide your contact information below.

Name	Marilyn Briese
Address	275 Isabelle Place
Email Address	M_briese@yahoo.com
Phone Number	5199483517

Q2

Do you want to be added to the project notification list?

Yes

Q3

What is your relationship to the Sandpoint Beach Park?
Please indicate all that apply to you

I live near the Park,
I own property near the Park,
I frequent the Park year round

Q4

How do you travel to Sandpoint Beach Park?

Walk

Q5

What activities at the Park are most important to you?

Safe swimming, kayak launch, picnic area

Q6

What activities or functions would you like to see incorporated into the proposed concept plan?

Respondent skipped this question

Q7

Do you have any suggestions to enhance accessibility?

Respondent skipped this question

Q8

Do you have any additional comments about the proposed concept plan?

#128

COMPLETE

Collector: Sandpoint Beach Park Master Plan (Web Link)
Started: Thursday, May 26, 2022 11:55:28 PM
Last Modified: Thursday, May 26, 2022 11:58:55 PM
Time Spent: 00:03:26
IP Address: 216.174.96.249

Page 1: Project Feedback Survey

Q1

Please provide your contact information below.

Name	Kevin Olejniczak
Address	2849 Sherway dr.
Email Address	Kevinolejniczak@gmail.com
Phone Number	5199906625

Q2

Yes

Do you want to be added to the project notification list?

Q3

I frequent the Park year round,
I frequent the Park in the summer

What is your relationship to the Sandpoint Beach Park?
Please indicate all that apply to you

Q4

Personal vehicle

How do you travel to Sandpoint Beach Park?

Q5

What activities at the Park are most important to you?
Easy access to the river for my family, parking, fishing, walking trails.

Q6

What activities or functions would you like to see incorporated into the proposed concept plan?
More gardens, fishing area, pier

Q7

Do you have any suggestions to enhance accessibility?
N/A

Q8

Do you have any additional comments about the proposed concept plan?
N/A

#129

COMPLETE

Collector: Sandpoint Beach Park Master Plan (Web Link)
Started: Friday, May 27, 2022 5:11:38 AM
Last Modified: Friday, May 27, 2022 5:13:59 AM
Time Spent: 00:02:21
IP Address: 76.64.102.168

Page 1: Project Feedback Survey

Q1

Please provide your contact information below.

Name	Mark
Email Address	drosehamilton@hotmail.com

Q2

Do you want to be added to the project notification list?

No

Q3

What is your relationship to the Sandpoint Beach Park?
Please indicate all that apply to you

I live near the Park

Q4

How do you travel to Sandpoint Beach Park?

Personal vehicle

Q5

What activities at the Park are most important to you?

The park for kids, good washrooms and quality of sand.

Q6

What activities or functions would you like to see incorporated into the proposed concept plan?

A nicer bigger play area for kids and maybe a splash pad.

Q7

Do you have any suggestions to enhance accessibility?

Better sidewalks and ramps.

Q8

Do you have any additional comments about the proposed concept plan?

Respondent skipped this question

#130

COMPLETE

Collector: Sandpoint Beach Park Master Plan (Web Link)
Started: Friday, May 27, 2022 6:39:37 AM
Last Modified: Friday, May 27, 2022 6:48:02 AM
Time Spent: 00:08:25
IP Address: 216.8.147.30

Page 1: Project Feedback Survey

Q1

Please provide your contact information below.

Name	Sherrie
Address	1756 kildare
Email Address	sherriestpierre@gmail.com
Phone Number	226-246-2323

Q2

No

Do you want to be added to the project notification list?

Q3

I frequent the Park year round

What is your relationship to the Sandpoint Beach Park?
Please indicate all that apply to you

Q4

Personal vehicle

How do you travel to Sandpoint Beach Park?

Q5

What activities at the Park are most important to you?

NATURAL SURROUNDINGS,FAUNA AND FLORA,VIEWS

Q6

What activities or functions would you like to see incorporated into the proposed concept plan?

Multi use trail,covered picnic tables,maintained washrooms

Q7

Do you have any suggestions to enhance accessibility?

Light at Florence should be longer to allow cars to turn left on Riverside after pedestrians cross

Q8

Respondent skipped this question

Do you have any additional comments about the proposed concept plan?

#131

COMPLETE

Collector: Sandpoint Beach Park Master Plan (Web Link)
Started: Friday, May 27, 2022 6:50:49 AM
Last Modified: Friday, May 27, 2022 6:53:35 AM
Time Spent: 00:02:45
IP Address: 174.92.71.25

Page 1: Project Feedback Survey

Q1

Please provide your contact information below.

Name	Kim Battaglia
Address	573 Elinor
Email Address	kbatt101@gmail.com
Phone Number	5199713722

Q2

Do you want to be added to the project notification list?

No

Q3

What is your relationship to the Sandpoint Beach Park?
Please indicate all that apply to you

**I live near the Park,
I frequent the Park year round,
I frequent the Park in the summer**

Q4

How do you travel to Sandpoint Beach Park?

Walk

Q5

What activities at the Park are most important to you?

Walking, biking

Q6

What activities or functions would you like to see incorporated into the proposed concept plan?

New playground, splash pad, nicer sand for beach access

Q7

Do you have any suggestions to enhance accessibility?

No

Q8

Do you have any additional comments about the proposed concept plan?

Yes. I do not agree with the proposed parking plans. We have two functional parking lots already, if we utilize those (maybe create a pedestrian walkway from them to the beach) we do not disrupt the beautiful landscape that exists already.

#132

COMPLETE

Collector: Sandpoint Beach Park Master Plan (Web Link)
Started: Friday, May 27, 2022 7:37:38 AM
Last Modified: Friday, May 27, 2022 7:42:14 AM
Time Spent: 00:04:36
IP Address: 24.57.181.143

Page 1: Project Feedback Survey

Q1

Please provide your contact information below.

Name	Carol Lappalainen
Address	542 Westchester dr
Email Address	carolappal@gmail.com
Phone Number	5192578272

Q2

No

Do you want to be added to the project notification list?

Q3

I live near the Park

What is your relationship to the Sandpoint Beach Park?
Please indicate all that apply to you

Q4

Bike

How do you travel to Sandpoint Beach Park?

Q5

What activities at the Park are most important to you?

Biking or walking there

Q6

What activities or functions would you like to see incorporated into the proposed concept plan?

Nicer beach and picnic area

Q7

Do you have any suggestions to enhance accessibility?

No

Q8

Do you have any additional comments about the proposed concept plan?

It is a project that is well worth the \$ and planning

#133

COMPLETE

Collector: Sandpoint Beach Park Master Plan (Web Link)
Started: Friday, May 27, 2022 7:43:58 AM
Last Modified: Friday, May 27, 2022 7:53:46 AM
Time Spent: 00:09:48
IP Address: 24.55.196.4

Page 1: Project Feedback Survey

Q1

Please provide your contact information below.

Name	Anne Luck
Address	1350 Laurel Bay CRT
Email Address	aluck@cogeco.ca
Phone Number	5199793070

Q2

No

Do you want to be added to the project notification list?

Q3

I have never been to the Park

What is your relationship to the Sandpoint Beach Park?
Please indicate all that apply to you

Q4

Personal vehicle

How do you travel to Sandpoint Beach Park?

Q5

What activities at the Park are most important to you?

I'm a senior. I would love to see a beautiful, safe park for the public to enjoy. The addition of palm trees would be a spectacular addition that would add to its appeal!

Q6

What activities or functions would you like to see incorporated into the proposed concept plan?

Palm trees

Q7

Do you have any suggestions to enhance accessibility?

No I'm looking forward to seeing a beautiful park

Q8

Do you have any additional comments about the proposed concept plan?

No

#134

COMPLETE

Collector: Sandpoint Beach Park Master Plan (Web Link)
Started: Friday, May 27, 2022 7:47:31 AM
Last Modified: Friday, May 27, 2022 7:58:12 AM
Time Spent: 00:10:41
IP Address: 150.198.120.110

Page 1: Project Feedback Survey

Q1

Please provide your contact information below.

Name	Ivana Zagar Desilets
Address	455 Fairview Blvd
Email Address	izagar22@gmail.com
Phone Number	519-890-0287

Q2

No

Do you want to be added to the project notification list?

Q3

I live near the Park

What is your relationship to the Sandpoint Beach Park?
Please indicate all that apply to you

Q4

Bike

How do you travel to Sandpoint Beach Park?

Q5

What activities at the Park are most important to you?

Playground, splash pad. A nice sandy area.

Q6

What activities or functions would you like to see incorporated into the proposed concept plan?

It would be nice to have a playground with a big rock wall. Similar to the one in Lakewood park. Grassy area with good railings near the west side of the park. Also a paved trail. Some sort of pedestrian crossing near the stop 26 ice cream parlour. An eating kiosk with plenty of seating. Rental of non motorized water equipment. Paddle boats, kayaks, SUP

Q7

Do you have any suggestions to enhance accessibility?

A padded area so that wheelchairs could get closer to the water.

Q8

Do you have any additional comments about the proposed concept plan?

The beach should be combed regularly. There is a lot of garbage in the sand.

#135

COMPLETE

Collector: Sandpoint Beach Park Master Plan (Web Link)
Started: Friday, May 27, 2022 7:55:21 AM
Last Modified: Friday, May 27, 2022 7:59:09 AM
Time Spent: 00:03:48
IP Address: 24.55.198.21

Page 1: Project Feedback Survey

Q1

Please provide your contact information below.

Name	Mary Lynn Becker
Address	10425 Riverside Dr. E., Windsor N8P 1B1
Email Address	marylynn8@gmail.com
Phone Number	519-818-4682

Q2

Yes

Do you want to be added to the project notification list?

Q3

I live near the Park,
 I own property near the Park,
 I frequent the Park year round

What is your relationship to the Sandpoint Beach Park?
Please indicate all that apply to you

Q4

Walk

How do you travel to Sandpoint Beach Park?

Q5

What activities at the Park are most important to you?

Important that the park be open and accessible. Eliminate fencing and any obstructions that destroy the beautiful view.

Q6

What activities or functions would you like to see incorporated into the proposed concept plan?

Re-open the snack bar during the summer months.

Q7

Do you have any suggestions to enhance accessibility?

remove the fence.

Q8

Do you have any additional comments about the proposed concept plan?

no

#136

COMPLETE

Collector: Sandpoint Beach Park Master Plan (Web Link)
Started: Friday, May 27, 2022 11:35:34 AM
Last Modified: Friday, May 27, 2022 11:42:05 AM
Time Spent: 00:06:31
IP Address: 72.138.133.247

Page 1: Project Feedback Survey

Q1

Please provide your contact information below.

Name	Franco Palazzi
Address	471 Florence Ave
Email Address	gr8chevyfan@gmail.com

Q2

Do you want to be added to the project notification list?

Yes

Q3

What is your relationship to the Sandpoint Beach Park?
Please indicate all that apply to you

I live near the Park

Q4

How do you travel to Sandpoint Beach Park?

Walk

Q5

What activities at the Park are most important to you?

Walking the park and beach.

Q6

What activities or functions would you like to see incorporated into the proposed concept plan?

Splash pad for kids and concessions to be opened.

Q7

Do you have any suggestions to enhance accessibility?

Pedestrian crosswalk.

Q8

Do you have any additional comments about the proposed concept plan?

Limit the trees that border the park that interferes with the view of the lake.

#137

COMPLETE

Collector: Sandpoint Beach Park Master Plan (Web Link)
Started: Friday, May 27, 2022 2:33:40 PM
Last Modified: Friday, May 27, 2022 2:36:18 PM
Time Spent: 00:02:38
IP Address: 209.171.88.39

Page 1: Project Feedback Survey

Q1

Please provide your contact information below.

Name	Lori
Address	842 Dawson
Email Address	Labutiful@gmail.com
Phone Number	519-948-1197

Q2

No

Do you want to be added to the project notification list?

Q3

I live near the Park,
I frequent the Park in the summer

What is your relationship to the Sandpoint Beach Park?
Please indicate all that apply to you

Q4

Bike

How do you travel to Sandpoint Beach Park?

Q5

What activities at the Park are most important to you?

Kayak, secure bike lock
Up

Q6

What activities or functions would you like to see incorporated into the proposed concept plan?

Kayak bay, secure bike lock up

Q7

Respondent skipped this question

Do you have any suggestions to enhance accessibility?

Q8

Respondent skipped this question

Do you have any additional comments about the proposed concept plan?

#138

COMPLETE

Collector: Sandpoint Beach Park Master Plan (Web Link)
Started: Friday, May 27, 2022 3:46:47 PM
Last Modified: Friday, May 27, 2022 3:50:36 PM
Time Spent: 00:03:48
IP Address: 24.57.196.231

Page 1: Project Feedback Survey

Q1

Please provide your contact information below.

Name	Jan primeau
Address	1211 -8888 Riverside dr.Windsor N8S1H2
Email Address	Janprimeau5@gmail.com
Phone Number	519 974 0830

Q2

Respondent skipped this question

Do you want to be added to the project notification list?

Q3

I live near the Park

What is your relationship to the Sandpoint Beach Park?
Please indicate all that apply to you

Q4

Personal vehicle

How do you travel to Sandpoint Beach Park?

Q5

What activities at the Park are most important to you?

Relaxing with family

Q6

Respondent skipped this question

What activities or functions would you like to see incorporated into the proposed concept plan?

Q7

Respondent skipped this question

Do you have any suggestions to enhance accessibility?

Q8

Respondent skipped this question

Do you have any additional comments about the proposed concept plan?

#139

COMPLETE

Collector: Sandpoint Beach Park Master Plan (Web Link)
Started: Friday, May 27, 2022 6:39:43 PM
Last Modified: Friday, May 27, 2022 7:10:22 PM
Time Spent: 00:30:39
IP Address: 24.55.193.188

Page 1: Project Feedback Survey

Q1

Please provide your contact information below.

Name	Al DeRose
Address	465 Elinor St
Email Address	Myderose@gmail.com
Phone Number	519-817-9677

Q2

Yes

Do you want to be added to the project notification list?

Q3

I live near the Park

What is your relationship to the Sandpoint Beach Park?
Please indicate all that apply to you

Q4

Walk

How do you travel to Sandpoint Beach Park?

Q5

What activities at the Park are most important to you?

Spending time enjoying a drink, food, chatting with friends and listening to music while getting a tan.

Q6

What activities or functions would you like to see incorporated into the proposed concept plan?

Community events, watching buskers, participating in some social/physical activities and swimming/kayaking and congregating with others.

Q7

Do you have any suggestions to enhance accessibility?

Employ green charging stations so that people on there escooters/ebikes/ekickscooters can come and enjoy the recreational park district as an alternative without having to rely on cars or busses that still far away.

Q8

Do you have any additional comments about the proposed concept plan?

Yes, there should be additional lights in parking areas and beach areas cameras, cameras to help minimize crime or vandalism. A border along the entire perimeter of the beach filled with perennials to enhance beautification. The children's area should be all close together so that it will minimize potential risk of losing a child or a stranger trying to kidnap a child. Windmill Palm Trees would add a tourist touch a interesting point of interest as they can grow and live in our climate as they are good to about -20 degrees and with burlap and Christmas tree lights used incase the temp falls below the -20 it would compliment our area as the most southern part of Canada. Parking lot on the east lot should be more than sufficient to accommodate visitors and if the parking lot over fills than the visitor will and should park at the current(west) parking lots. The rest of the streets should have a no parking zone so that the residents will not have issues with visitors parking just anywhere. We should Prvide every safety measure possible going to and from and while in the beach/park zone including a healthy environment where we are free from the geese poop/ E-coli by changing the current habitbat of the park to make it less inviting for the geese. If we can incorporate a lot of water plants and rocks in the current beach area, the plants will help filter/clean the water and minimize the ecoli counts and other diseases lingering in the water while the rocks will prevent children/guests from swimming anywhere close to the drop zone/ undertow area that has been responsible for the majority of drownings in that area. We should also work with our neighboring business esp the big red building to open the area up for a more mature crowd who would like to enjoy the retail business that is currently undergoing renovations. We can work with our community groups to get everyone involved in creating a true place to visit and enjoy for day time and night time experiences. This can all be achieved by working within our community and planning events throughout 8/9 months out of the year because of our physical location. We can create additional events such as an urban walk and allow small business to run little shop and coffe/hot chocolate stands. The possibilities are endless and can be affordable if we work with what our community has. Let's also include our colleges and universities to shoot laser shows onto the big red building. This is something that is huge and a crowd pleaser for people at night wishing to enjoy the outdoor sitting areas. All ghis can be achieved in time working with active groups such as Sandpoint Beach Coalition

#140

COMPLETE

Collector: Sandpoint Beach Park Master Plan (Web Link)
Started: Friday, May 27, 2022 7:56:27 PM
Last Modified: Friday, May 27, 2022 7:59:22 PM
Time Spent: 00:02:54
IP Address: 209.171.88.232

Page 1: Project Feedback Survey

Q1

Please provide your contact information below.

Name	Meredith Lee
Address	1071 Westchester drive
Email Address	Maclee57@hotmail.com
Phone Number	5197917826

Q2

Yes

Do you want to be added to the project notification list?

Q3

I live near the Park

What is your relationship to the Sandpoint Beach Park?
Please indicate all that apply to you

Q4

Walk

How do you travel to Sandpoint Beach Park?

Q5

What activities at the Park are most important to you?

Beach. Picnic. Shade. Sit by the lake

Q6

What activities or functions would you like to see incorporated into the proposed concept plan?

Picnic area. Trees for shade

Q7

Do you have any suggestions to enhance accessibility?

Sirry

Q8

Do you have any additional comments about the proposed concept plan?

Safe for swimmers

#141

COMPLETE

Collector: Sandpoint Beach Park Master Plan (Web Link)
Started: Sunday, May 29, 2022 2:44:00 PM
Last Modified: Sunday, May 29, 2022 2:46:25 PM
Time Spent: 00:02:24
IP Address: 24.55.204.166

Page 1: Project Feedback Survey

Q1

Please provide your contact information below.

Name	Sandy Jacobson
Address	580 Jarvis
Email Address	jacobsonsonjarvis@gmail.com
Phone Number	5199791122

Q2

No

Do you want to be added to the project notification list?

Q3

I frequent the Park year round

What is your relationship to the Sandpoint Beach Park?
Please indicate all that apply to you

Q4

Walk

How do you travel to Sandpoint Beach Park?

Q5

What activities at the Park are most important to you?

Watching boats.

Q6

What activities or functions would you like to see incorporated into the proposed concept plan?

Splash pad and washrooms and snack bar

Q7

Do you have any suggestions to enhance accessibility?

No

Q8

Do you have any additional comments about the proposed concept plan?

No

#142

COMPLETE

Collector: Sandpoint Beach Park Master Plan (Web Link)
Started: Sunday, May 29, 2022 3:15:04 PM
Last Modified: Sunday, May 29, 2022 3:17:21 PM
Time Spent: 00:02:16
IP Address: 24.57.188.164

Page 1: Project Feedback Survey

Q1

Please provide your contact information below.

Name	Rose Ann Andrian
Address	10570 Eastcourt Drive
Email Address	brochure61@icloud.com
Phone Number	5197358423

Q2

No

Do you want to be added to the project notification list?

Q3

I frequent the Park in the summer

What is your relationship to the Sandpoint Beach Park?
Please indicate all that apply to you

Q4

Personal vehicle

How do you travel to Sandpoint Beach Park?

Q5

What activities at the Park are most important to you?

Playground, beach, washroom facilities.

Q6

What activities or functions would you like to see incorporated into the proposed concept plan?

Splash pad

Q7

Respondent skipped this question

Do you have any suggestions to enhance accessibility?

Q8

Respondent skipped this question

Do you have any additional comments about the proposed concept plan?

#143

COMPLETE

Collector: Sandpoint Beach Park Master Plan (Web Link)
Started: Sunday, May 29, 2022 6:17:17 PM
Last Modified: Sunday, May 29, 2022 6:19:19 PM
Time Spent: 00:02:01
IP Address: 142.117.46.119

Page 1: Project Feedback Survey

Q1

Please provide your contact information below.

Name	Adrianna
Address	8080 Clairview ave
Email Address	adritodd55@gmail.com
Phone Number	5197920328

Q2

Do you want to be added to the project notification list?

No

Q3

What is your relationship to the Sandpoint Beach Park?
Please indicate all that apply to you

**I live near the Park,
I frequent the Park in the summer**

Q4

How do you travel to Sandpoint Beach Park?

Bike

Q5

What activities at the Park are most important to you?

Nice beach and fun restaurants

Q6

What activities or functions would you like to see incorporated into the proposed concept plan?

Bird scooters able to ride there

Q7

Do you have any suggestions to enhance accessibility?

No

Q8

Do you have any additional comments about the proposed concept plan?

Get it done fast

#144

COMPLETE

Collector: Sandpoint Beach Park Master Plan (Web Link)
Started: Sunday, May 29, 2022 8:34:56 PM
Last Modified: Sunday, May 29, 2022 8:43:31 PM
Time Spent: 00:08:35
IP Address: 24.57.32.89

Page 1: Project Feedback Survey

Q1

Please provide your contact information below.

Name	Floria Chiarotti
Address	567 Elinor St
Email Address	flohip@hotmail.com
Phone Number	5198173565

Q2

No

Do you want to be added to the project notification list?

Q3

**I live near the Park,
I frequent the Park year round**

What is your relationship to the Sandpoint Beach Park?
Please indicate all that apply to you

Q4

Walk

How do you travel to Sandpoint Beach Park?

Q5

What activities at the Park are most important to you?

To swim, to enjoy and sit to watch the sunset and sunrise

Q6

What activities or functions would you like to see incorporated into the proposed concept plan?

To put more flowers, signs that say " dont feed the geese".

Q7

Respondent skipped this question

Do you have any suggestions to enhance accessibility?

Q8

Do you have any additional comments about the proposed concept plan?

Making a wall were the current/ drop off is. Have bigger signs for Warning of drop off of drowning.

#145

COMPLETE

Collector: Sandpoint Beach Park Master Plan (Web Link)
Started: Monday, May 30, 2022 7:56:25 PM
Last Modified: Monday, May 30, 2022 8:00:53 PM
Time Spent: 00:04:27
IP Address: 24.55.192.248

Page 1: Project Feedback Survey

Q1

Please provide your contact information below.

Name	Janis Williams
Address	3-10200 Menard st
Email Address	janis.williams0727@gmail.com
Phone Number	5195645406

Q2

No

Do you want to be added to the project notification list?

Q3

I live near the Park

What is your relationship to the Sandpoint Beach Park?
Please indicate all that apply to you

Q4

Walk

How do you travel to Sandpoint Beach Park?

Q5

What activities at the Park are most important to you?

Relaxing, volleyball, birdwatching, play area for children

Q6

What activities or functions would you like to see incorporated into the proposed concept plan?

Safety should be priority

Q7

Respondent skipped this question

Do you have any suggestions to enhance accessibility?

Q8

Respondent skipped this question

Do you have any additional comments about the proposed concept plan?

#146

COMPLETE

Collector: Sandpoint Beach Park Master Plan (Web Link)
Started: Monday, May 30, 2022 10:41:14 PM
Last Modified: Monday, May 30, 2022 10:44:52 PM
Time Spent: 00:03:38
IP Address: 199.83.203.206

Page 1: Project Feedback Survey

Q1

Please provide your contact information below.

Name	Sherri Breaton
Address	1723 County rd 27
Email Address	Sbreaton@gmail.com
Phone Number	226-348-5147

Q2

Yes

Do you want to be added to the project notification list?

Q3

**I own property near the Park,
I frequent the Park year round**

What is your relationship to the Sandpoint Beach Park?
Please indicate all that apply to you

Q4

Personal vehicle

How do you travel to Sandpoint Beach Park?

Q5

What activities at the Park are most important to you?

Picnic areas, beach, snack bar

Q6

What activities or functions would you like to see incorporated into the proposed concept plan?

A safe and easily accessible launch for kayaks

Q7

Do you have any suggestions to enhance accessibility?

Not really.

Q8

Do you have any additional comments about the proposed concept plan?

Not at this time.

#147

COMPLETE

Collector: Sandpoint Beach Park Master Plan (Web Link)
Started: Tuesday, May 31, 2022 6:08:46 AM
Last Modified: Tuesday, May 31, 2022 6:29:03 AM
Time Spent: 00:20:16
IP Address: 24.57.98.171

Page 1: Project Feedback Survey

Q1

Please provide your contact information below.

Name	Annette Rorison
Address	581 Cabana Road East
Email Address	a_kailer@hotmail.com
Phone Number	05198171837

Q2

No

Do you want to be added to the project notification list?

Q3

**I frequent the Park year round,
I frequent the Park in the summer**

What is your relationship to the Sandpoint Beach Park?
Please indicate all that apply to you

Q4

Personal vehicle

How do you travel to Sandpoint Beach Park?

Q5

What activities at the Park are most important to you?

Kayaking, wildlife photograh, just a great place to go to enjoy the water with a coffee.

Q6

What activities or functions would you like to see incorporated into the proposed concept plan?

Kayak launches, as well as handicap launch. Accessible parking for dropping off and picking up kayaks. Park to include outdoor exercise equipment for adults and seniors. Bicycle racks with security cameras to prevent stealing.

Q7

Do you have any suggestions to enhance accessibility?

No suggestion but accessibilty important to all.

Q8

Do you have any additional comments about the proposed concept plan?

I think this is going to be wonderful for everyone. With more people enjoying the water, maybe more areas for launching kakaks and stand up boards along the water. Security cameras in the area.

#148

COMPLETE

Collector: Sandpoint Beach Park Master Plan (Web Link)
Started: Tuesday, May 31, 2022 10:29:28 AM
Last Modified: Tuesday, May 31, 2022 10:51:31 AM
Time Spent: 00:22:02
IP Address: 209.171.88.5

Page 1: Project Feedback Survey

Q1

Please provide your contact information below.

Name	Charmaine Janisse
Address	485 Bertha Avenue
Email Address	janmaine485@gmail.com
Phone Number	2263461119

Q2

Yes

Do you want to be added to the project notification list?

Q3

I live near the Park,
I own property near the Park,
I frequent the Park year round

What is your relationship to the Sandpoint Beach Park?
Please indicate all that apply to you

Q4

Walk

How do you travel to Sandpoint Beach Park?

Q5

What activities at the Park are most important to you?

Swimming/ playground/ frequency of water testing with timely response to keep the flag green and safe to swim for the only beach in the city.

Q6

What activities or functions would you like to see incorporated into the proposed concept plan?

Water testing perhaps done by university students as a course credit in environmental science. The board of health is too infrequent and that beach is closed far too often during the summer due to a water sample taken days before following a storm..then offshore wind and clear water by Sat/Sun but swimming closed.

Q7

Do you have any suggestions to enhance accessibility?

Frequency of water testing

Q8

Do you have any additional comments about the proposed concept plan?

Have the washroom open as well as the snack bar with students working there.

#149

COMPLETE

Collector: Sandpoint Beach Park Master Plan (Web Link)
Started: Tuesday, May 31, 2022 11:09:00 AM
Last Modified: Tuesday, May 31, 2022 11:19:09 AM
Time Spent: 00:10:09
IP Address: 23.91.89.146

Page 1: Project Feedback Survey

Q1

Please provide your contact information below.

Name	Terry Kipping
Address	10670 Riverside Drive East and 10650 Riverside Drive East
Email Address	terry@hiexperts.com
Phone Number	5198185388

Q2

Yes

Do you want to be added to the project notification list?

Q3

**I live near the Park,
I own property near the Park**

What is your relationship to the Sandpoint Beach Park?
Please indicate all that apply to you

Q4

Walk

How do you travel to Sandpoint Beach Park?

Q5

What activities at the Park are most important to you?

Designing the beach in such a manner it does not impact the use of my property immediately to the East of the Park

Q6

What activities or functions would you like to see incorporated into the proposed concept plan?

I would like the plan to be redesigned such that the Kayak launch is not directly at my boat dock and the rear of my property

Q7

Do you have any suggestions to enhance accessibility?

No. I am concerned with the current proposed design impacting my property.

Q8

Do you have any additional comments about the proposed concept plan?

I would like to meet with administration do discuss the plan. My properties are the properties most negatively impacted by the current proposed design. I have several ideas about compromises that could be reached with respect to the design or the use of my properties that I would like to discuss with administration and hope can be incorporated into any final design.

Please also add my lawyer Jeffrey Nanson, jnanson@mousseaulaw.com, to the list of people to be notified.

#150

COMPLETE

Collector: Sandpoint Beach Park Master Plan (Web Link)
Started: Tuesday, May 31, 2022 11:39:27 AM
Last Modified: Tuesday, May 31, 2022 11:42:02 AM
Time Spent: 00:02:35
IP Address: 174.94.47.135

Page 1: Project Feedback Survey

Q1

Please provide your contact information below.

Name	Heather McMillan
Address	7045 Riverside Dr E
Email Address	hcmcmillan5268@gmail.com
Phone Number	313-600-9044

Q2

Yes

Do you want to be added to the project notification list?

Q3

I live near the Park

What is your relationship to the Sandpoint Beach Park?
Please indicate all that apply to you

Q4

Walk

How do you travel to Sandpoint Beach Park?

Q5

What activities at the Park are most important to you?

Relaxing

Q6

What activities or functions would you like to see incorporated into the proposed concept plan?

Q7

Do you have any suggestions to enhance accessibility?

No

Q8

Do you have any additional comments about the proposed concept plan?

No

#151

COMPLETE

Collector: Sandpoint Beac...k Master Plan (Web Link)
Started: Tuesday, May 31, 2022 5:56:00 PM
Last Modified: Tuesday, May 31, 2022 6:11:54 PM
Time Spent: 00:15:54
IP Address: 184.147.136.169

Page 1: Project Feedback Survey

Q1

Please provide your contact information below.

Name	Neil Mens
Address	1011, Coventry Crt
Email Address	neilmens@gmail.com
Phone Number	4166166727

Q2

Yes

Do you want to be added to the project notification list?

Q3

**I live near the Park,
I frequent the Park year round**

What is your relationship to the Sandpoint Beach Park?
Please indicate all that apply to you

Q4

Bike

How do you travel to Sandpoint Beach Park?

Q5

What activities at the Park are most important to you?

Sitting on Benches for the view over the lake in all seasons. Bathrooms while on the bike trail. Swimming. Ice Cream

Q6

What activities or functions would you like to see incorporated into the proposed concept plan?

A promenade with benches along the shore shaded by trees. A longer swimming season with life guards to reflect global warming. 50-100 secure Bike racks to encourage children, teens and families to arrive by bike. A beach bus stop. A large splash pad and cooling showers when the lake water quality closes swimming in the lake. A food truck loop for 3-4 vendors so swimmers do not need to cross the road to get food and drinks.

Q7

Do you have any suggestions to enhance accessibility?

Add swimming and water safety lessons for children and New Canadians. A paved path along the shoreline where benches are located which is stable for seniors, children and the disabled.

Q8

Do you have any additional comments about the proposed concept plan?

Thanks for asking. Looking forward to construction and years of happy memories.

#152

COMPLETE

Collector: Sandpoint Beach Park Master Plan (Web Link)
Started: Tuesday, May 31, 2022 7:44:38 PM
Last Modified: Tuesday, May 31, 2022 7:47:47 PM
Time Spent: 00:03:08
IP Address: 24.55.192.246

Page 1: Project Feedback Survey

Q1

Please provide your contact information below.

Name	Renee Kailer
Address	18-10200 Menard St. E
Email Address	reneekailer4@gmail.com
Phone Number	226-757-0321

Q2

Yes

Do you want to be added to the project notification list?

Q3

I live near the Park

What is your relationship to the Sandpoint Beach Park?
Please indicate all that apply to you

Q4

Walk

How do you travel to Sandpoint Beach Park?

Q5

What activities at the Park are most important to you?

Kayak

Q6

What activities or functions would you like to see incorporated into the proposed concept plan?

Scenery

Q7

Respondent skipped this question

Do you have any suggestions to enhance accessibility?

Q8

Do you have any additional comments about the proposed concept plan?

Is there anything happening to the trees behind the parking lot. There is a co op and my concern is too keep it privacy and noise under control

#153

COMPLETE

Collector: Sandpoint Beach Park Master Plan (Web Link)
Started: Wednesday, June 01, 2022 3:27:32 PM
Last Modified: Wednesday, June 01, 2022 3:37:34 PM
Time Spent: 00:10:02
IP Address: 142.114.13.181

Page 1: Project Feedback Survey

Q1

Please provide your contact information below.

Name	Sherry
Address	Raeside
Email Address	Sherryraeside@aol.com
Phone Number	5199746522

Q2

Yes

Do you want to be added to the project notification list?

Q3

I live near the Park

What is your relationship to the Sandpoint Beach Park?
Please indicate all that apply to you

Q4

Personal vehicle

How do you travel to Sandpoint Beach Park?

Q5

What activities at the Park are most important to you?

Lots of picnic tables, benches, Shade, for reading. Small gazebo for gathering or musicians. Treats/cafe

Q6

What activities or functions would you like to see incorporated into the proposed concept plan?

Gazebo/small pavillion for gatherings,musicians lots of benches, picnic tables. Parking on site for bikes and scooters. Shade!

Q7

Do you have any suggestions to enhance accessibility?

Cement or asphalt paths for wheel chairs, strollers, elderly with canes

Q8

Do you have any additional comments about the proposed concept plan?

Block far left side off with fencing on water so it can still be utilized. Buy house on right yo expand new beach area. It is pathetic that in all Windsor, there is one small veach. Buy the land at Lauxon and Wyandotte from Maroun!!!

#154

COMPLETE

Collector: Sandpoint Beach Park Master Plan (Web Link)
Started: Wednesday, June 01, 2022 6:46:10 PM
Last Modified: Wednesday, June 01, 2022 7:13:08 PM
Time Spent: 00:26:58
IP Address: 174.95.36.205

Page 1: Project Feedback Survey

Q1

Please provide your contact information below.

Name	Therese Morand
Address	490 John M St
Email Address	theresepmorand@gmail.com
Phone Number	5197351426

Q2

Yes

Do you want to be added to the project notification list?

Q3

I live near the Park,
I own property near the Park,
I frequent the Park year round

What is your relationship to the Sandpoint Beach Park?
Please indicate all that apply to you

Q4

Walk

How do you travel to Sandpoint Beach Park?

Q5

What activities at the Park are most important to you?

The view of the water

Q6

What activities or functions would you like to see incorporated into the proposed concept plan?

Walking path

Q7

Do you have any suggestions to enhance accessibility?

No

Q8

Do you have any additional comments about the proposed concept plan?

I am very concerned about the "potential" parking between Riverside Drive and Clairview. The current parking lot should be used to access the beach. There is no need for additional parking at Clover. Although there are traffic and parking issues from May until September at Clover, the taxpayers should not have to pay for parking lots for a private business. If the beach attracts more visitors, the intersection at Clover and Clairview is already a poorly designed intersection and is not safe. These safety issues would increase if there were more cars and pedestrians accessing the beach. I dislike all of the trees that are shown lining the front of the beach which will surely obstruct the sight lines to the beach in the future. I think there should be a few trees located on the beach, not just along the walkway near the Drive, to provide shade for those who don't like or tolerate the sun. If a splash pad is added, I think it should be an artistically designed low-level splash pad - not an eyesore with bright green frogs that dump water out. The splash pad at the GM Center is lovely. Thank you.

#155

COMPLETE

Collector: Sandpoint Beach Park Master Plan (Web Link)
Started: Thursday, June 02, 2022 1:29:31 AM
Last Modified: Thursday, June 02, 2022 1:34:27 AM
Time Spent: 00:04:56
IP Address: 107.190.110.90

Page 1: Project Feedback Survey

Q1

Please provide your contact information below.

Name	M Stephen Botsford
Address	#1111-8885 Riverside Drive East, Windsor
Email Address	bots4d@gmail.com
Phone Number	(519) 948-0192

Q2

Yes

Do you want to be added to the project notification list?

Q3

I frequent the Park in the summer

What is your relationship to the Sandpoint Beach Park?
Please indicate all that apply to you

Q4

Personal vehicle

How do you travel to Sandpoint Beach Park?

Q5

What activities at the Park are most important to you?

Watching the swimmers/kayakers - talking with friends/relatives at the beach

Q6

What activities or functions would you like to see incorporated into the proposed concept plan?

Safe swimming / kayaking

Q7

Do you have any suggestions to enhance accessibility?

I am disabled, and need parking close by !

Q8

Do you have any additional comments about the proposed concept plan?

No

#156

COMPLETE

Collector: Sandpoint Beach Park Master Plan (Web Link)
Started: Thursday, June 02, 2022 2:57:32 AM
Last Modified: Thursday, June 02, 2022 3:10:39 AM
Time Spent: 00:13:06
IP Address: 24.55.200.144

Page 1: Project Feedback Survey

Q1

Please provide your contact information below.

Name	Helen Wade
Address	444 Martinique Ave
Email Address	hwscrapbooking@gmail.com
Phone Number	519-956-9824

Q2

Yes

Do you want to be added to the project notification list?

Q3

**I live near the Park,
I frequent the Park year round**

What is your relationship to the Sandpoint Beach Park?
Please indicate all that apply to you

Q4

Bike

How do you travel to Sandpoint Beach Park?

Q5

What activities at the Park are most important to you?

Swimming-paddling feet in water- safely! I almost drowned on west side of beach many years ago while attempting to rescue a small child who had floated away from a nearby boat. My daughter, the lifeguard, saved both our lives! The beach should have been moved many, many years ago. Thank you for doing it now before more people drown.

Q6

What activities or functions would you like to see incorporated into the proposed concept plan?

A spot where my little dog who rides in the carrier of my bike could be walked. We visit often.

Q7

Do you have any suggestions to enhance accessibility?

Wider paths to accommodate walkers and bikers as well as people in wheelchairs or using walkers.

Q8

Do you have any additional comments about the proposed concept plan?

Looks good from what I have seen. Was in hospital so couldn't attend presentations.

#157

COMPLETE

Collector: Sandpoint Beach Park Master Plan (Web Link)
Started: Thursday, June 02, 2022 4:19:09 AM
Last Modified: Thursday, June 02, 2022 4:22:17 AM
Time Spent: 00:03:07
IP Address: 74.14.58.190

Page 1: Project Feedback Survey

Q1

Please provide your contact information below.

Name	shelly andrews
Address	260 Maple street p.o. box 194
Email Address	shelly.bug@hotmail.com
Phone Number	5198173247

Q2

Yes

Do you want to be added to the project notification list?

Q3

I frequent the Park year round

What is your relationship to the Sandpoint Beach Park?
Please indicate all that apply to you

Q4

Personal vehicle

How do you travel to Sandpoint Beach Park?

Q5

What activities at the Park are most important to you?

beach walking

Q6

What activities or functions would you like to see incorporated into the proposed concept plan?

more activities for children

Q7

Respondent skipped this question

Do you have any suggestions to enhance accessibility?

Q8

Respondent skipped this question

Do you have any additional comments about the proposed concept plan?

#158

COMPLETE

Collector: Sandpoint Beach Park Master Plan (Web Link)
Started: Thursday, June 02, 2022 5:30:20 AM
Last Modified: Thursday, June 02, 2022 5:35:23 AM
Time Spent: 00:05:02
IP Address: 24.55.199.29

Page 1: Project Feedback Survey

Q1

Please provide your contact information below.

Name	Omar Abouhussein
Address	581 Elinor st windsor
Email Address	Oabouhussein@hotmail.com
Phone Number	519 992 3576

Q2

Yes

Do you want to be added to the project notification list?

Q3

I live near the Park

What is your relationship to the Sandpoint Beach Park?
Please indicate all that apply to you

Q4

Walk

How do you travel to Sandpoint Beach Park?

Q5

What activities at the Park are most important to you?

Trails, beach

Q6

What activities or functions would you like to see incorporated into the proposed concept plan?

A clear view of the water from the walking path across the street

Q7

Do you have any suggestions to enhance accessibility?

Cross walks at either end of the beach to get across the street safely

Q8

Do you have any additional comments about the proposed concept plan?

Excited to see it

#159

COMPLETE

Collector: Sandpoint Beach Park Master Plan (Web Link)
Started: Thursday, June 02, 2022 6:43:57 AM
Last Modified: Thursday, June 02, 2022 6:46:40 AM
Time Spent: 00:02:43
IP Address: 107.190.126.202

Page 1: Project Feedback Survey

Q1

Please provide your contact information below.

Name	Suzanne Adams
Address	1133 Aire pl
Email Address	susieqadams2@hotmail.com
Phone Number	5195518663

Q2

Yes

Do you want to be added to the project notification list?

Q3

I live near the Park,
I frequent the Park in the summer

What is your relationship to the Sandpoint Beach Park?
Please indicate all that apply to you

Q4

Bike

How do you travel to Sandpoint Beach Park?

Q5

What activities at the Park are most important to you?

Swimming, fishing, relaxing

Q6

What activities or functions would you like to see incorporated into the proposed concept plan?

The plans look great! Everything we could want!

Q7

Do you have any suggestions to enhance accessibility?

No

Q8

Do you have any additional comments about the proposed concept plan?

Great!

#160

COMPLETE

Collector: Sandpoint Beach Park Master Plan (Web Link)
Started: Thursday, June 02, 2022 7:15:11 AM
Last Modified: Thursday, June 02, 2022 7:18:09 AM
Time Spent: 00:02:57
IP Address: 24.55.237.207

Page 1: Project Feedback Survey

Q1

Please provide your contact information below.

Name	Chantalle MacDonald
Address	331 Carling Crescent
Email Address	chantallemacdonald@yahoo.com
Phone Number	248-635-5594

Q2

Yes

Do you want to be added to the project notification list?

Q3

**I live near the Park,
I frequent the Park year round**

What is your relationship to the Sandpoint Beach Park?
Please indicate all that apply to you

Q4

Walk

How do you travel to Sandpoint Beach Park?

Q5

What activities at the Park are most important to you?

Needs to be family friendly and safe

Q6

What activities or functions would you like to see incorporated into the proposed concept plan?

I think the proposed plan is good.

Q7

Do you have any suggestions to enhance accessibility?

No

Q8

Do you have any additional comments about the proposed concept plan?

Thankful it's being done and can't wait to see it completed so people can safely enjoy it.

#161

COMPLETE

Collector: Sandpoint Beach Park Master Plan (Web Link)
Started: Thursday, June 02, 2022 8:00:42 AM
Last Modified: Thursday, June 02, 2022 8:06:09 AM
Time Spent: 00:05:27
IP Address: 142.181.99.114

Page 1: Project Feedback Survey

Q1

Please provide your contact information below.

Name	John Cecile
Address	475 Martinique Ave.
Email Address	jcecile07@gmail.com
Phone Number	705-571-2775

Q2

Yes

Do you want to be added to the project notification list?

Q3

What is your relationship to the Sandpoint Beach Park?
Please indicate all that apply to you

I live near the Park,
I own property near the Park,
I frequent the Park year round,
I frequent the Park in the summer,
I frequent the Park to fish

Q4

Bike

How do you travel to Sandpoint Beach Park?

Q5

What activities at the Park are most important to you?

Swim, fish, relax

Q6

What activities or functions would you like to see incorporated into the proposed concept plan?

Bocce court, picnic tables

Q7

Do you have any suggestions to enhance accessibility?

Paved walkway

Q8

Do you have any additional comments about the proposed concept plan?

Looks great !

#162

COMPLETE

Collector: Sandpoint Beach Park Master Plan (Web Link)
Started: Thursday, June 02, 2022 8:16:48 AM
Last Modified: Thursday, June 02, 2022 8:26:15 AM
Time Spent: 00:09:27
IP Address: 76.69.150.135

Page 1: Project Feedback Survey

Q1

Please provide your contact information below.

Name	Michael Kollar
Address	2955 Apple Lane
Email Address	mike_kollar@hotmail.com
Phone Number	5199818475

Q2

Yes

Do you want to be added to the project notification list?

Q3

I frequent the Park in the summer

What is your relationship to the Sandpoint Beach Park?
Please indicate all that apply to you

Q4

Bike

How do you travel to Sandpoint Beach Park?

Q5

What activities at the Park are most important to you?

Swimming, boarding and kayaking

Q6

What activities or functions would you like to see incorporated into the proposed concept plan?

Picnic area with pay per use electric grills, permanent(or seasonal) patio furniture with umbrellas (like at Sugar beach in Toronto)

Q7

Do you have any suggestions to enhance accessibility?

No

Q8

Do you have any additional comments about the proposed concept plan?

One major problem is the geese feces all over the grounds. When I go boarding, my boards get smeared with goose feces during launch and end of session pack up. It is a hindrance to anyone wanting to use the grounds. It is a serious health and safety issue.

#163

COMPLETE

Collector: Sandpoint Beach Park Master Plan (Web Link)
Started: Thursday, June 02, 2022 8:36:26 AM
Last Modified: Thursday, June 02, 2022 8:49:47 AM
Time Spent: 00:13:21
IP Address: 24.57.192.189

Page 1: Project Feedback Survey

Q1

Please provide your contact information below.

Name	Ray Bezaire
Address	6765 Riverside drive east
Email Address	r_bezaire@hotmail.com
Phone Number	5199655478

Q2

Yes

Do you want to be added to the project notification list?

Q3

**I live near the Park,
I frequent the Park in the summer**

What is your relationship to the Sandpoint Beach Park?
Please indicate all that apply to you

Q4

Personal vehicle

How do you travel to Sandpoint Beach Park?

Q5

What activities at the Park are most important to you?

swimming

Q6

What activities or functions would you like to see incorporated into the proposed concept plan?

better beach

Q7

Do you have any suggestions to enhance accessibility?

no

Q8

Do you have any additional comments about the proposed concept plan?

no

#164

COMPLETE

Collector: Sandpoint Beach Park Master Plan (Web Link)
Started: Thursday, June 02, 2022 9:51:29 AM
Last Modified: Thursday, June 02, 2022 9:53:28 AM
Time Spent: 00:01:59
IP Address: 174.94.47.48

Page 1: Project Feedback Survey

Q1

Please provide your contact information below.

Name	Carol Agapito
Address	892 Fairview
Email Address	Agapito@bell.net
Phone Number	5199964873

Q2

Yes

Do you want to be added to the project notification list?

Q3

I frequent the Park year round

What is your relationship to the Sandpoint Beach Park?
Please indicate all that apply to you

Q4

Personal vehicle

How do you travel to Sandpoint Beach Park?

Q5

What activities at the Park are most important to you?

Clean, interesting trails

Q6

What activities or functions would you like to see incorporated into the proposed concept plan?

Clean beach area
Canoe launch

Q7

Do you have any suggestions to enhance accessibility?

A drop off circle

Q8

Do you have any additional comments about the proposed concept plan?

No

#165

COMPLETE

Collector: Sandpoint Beach Park Master Plan (Web Link)
Started: Thursday, June 02, 2022 10:17:28 AM
Last Modified: Thursday, June 02, 2022 10:20:57 AM
Time Spent: 00:03:29
IP Address: 24.55.232.28

Page 1: Project Feedback Survey

Q1

Please provide your contact information below.

Name	Carolyn Cecile
Address	375 Betty dr
Email Address	whaatever24@gmail.com
Phone Number	5193004494

Q2

Yes

Do you want to be added to the project notification list?

Q3

I live near the Park,
 I frequent the Park year round,
 I frequent the Park in the summer

What is your relationship to the Sandpoint Beach Park?
Please indicate all that apply to you

Q4

Walk

How do you travel to Sandpoint Beach Park?

Q5

What activities at the Park are most important to you?

Taking my dog for a swim

Q6

What activities or functions would you like to see incorporated into the proposed concept plan?

A place for dogs to enter the water away from, the public using the beach.

Q7

Do you have any suggestions to enhance accessibility?

Have a private dog entrance

Q8

Do you have any additional comments about the proposed concept plan?

Please keep a dog access

#166

COMPLETE

Collector: Sandpoint Beach Park Master Plan (Web Link)
Started: Thursday, June 02, 2022 10:00:46 AM
Last Modified: Thursday, June 02, 2022 10:28:49 AM
Time Spent: 00:28:03
IP Address: 76.69.150.189

Page 1: Project Feedback Survey

Q1

Please provide your contact information below.

Name	Candice Phillips
Address	457 Florence Ave
Email Address	phillips.cja@gmail.com
Phone Number	7809181169

Q2

Yes

Do you want to be added to the project notification list?

Q3

I own property near the Park

What is your relationship to the Sandpoint Beach Park?
Please indicate all that apply to you

Q4

Walk

How do you travel to Sandpoint Beach Park?

Q5

What activities at the Park are most important to you?

Swimming, sand play, my dog swimming, fishing, boating

Q6

What activities or functions would you like to see incorporated into the proposed concept plan?

Love the splash pad, updated/new park and fishing dock proposal.

Q7

Do you have any suggestions to enhance accessibility?

I think the city should strive to purchase the private land to the east of Stop 26 and add additional parking.
 Would also like to see pedestrian advance walk light crossing riverside at Florence.
 Often it can take 2-3 lights to turn left onto riverside from Florence with all the pedestrians walking.
 Also, there is a need for a pedestrian crossing at stop 26 and the kayak launch. So many people cross here and it is unsafe.

Q8

Do you have any additional comments about the proposed concept plan?

Currently the kayak launch is an area where dogs can swim, and it is greatly used. There needs to be an area at the new beach where dogs are allowed to swim(like now), or they will be all over the beach where people and children are.

As a close resident to the beach (3 houses down from the parking lot),

It is very important to me any MANY of my neighbors that our view of the lake is respected.

There are only 5 streets in our small beach community; Florence Ave, John M St, Elinor St, Clover St, Adelaide Ave.

Over the last year of living in my house on Florence, I have learnt that there are many long term community members. People who have lived in 2-3 different houses over the many decades of life (20-30yrs plus), on these 5 streets. This is because they love this community and the lake.

The views, the beach, the relaxing lake getaway right in the city.

We hope you are able to respect our small beach community and the current views of the water that many people have!

I personally, love sitting on my front porch and watching the cargo boats go by!

Please remove the proposed trees at road ends, such as Florence, so we the residents can still enjoy our much desired and sought out views of the lake.

Thank you!

#167

COMPLETE

Collector: Sandpoint Beach Park Master Plan (Web Link)
Started: Thursday, June 02, 2022 10:33:13 AM
Last Modified: Thursday, June 02, 2022 10:37:42 AM
Time Spent: 00:04:28
IP Address: 209.171.88.172

Page 1: Project Feedback Survey

Q1

Please provide your contact information below.

Name	B
Address	Mailloux
Email Address	wuromai@gmail.com
Phone Number	519-999-4300

Q2

Yes

Do you want to be added to the project notification list?

Q3

I live near the Park

What is your relationship to the Sandpoint Beach Park?
Please indicate all that apply to you

Q4

Walk

How do you travel to Sandpoint Beach Park?

Q5

What activities at the Park are most important to you?

Natural elements

Q6

What activities or functions would you like to see incorporated into the proposed concept plan?

Not a fan of the plan. Waterway in that area will always remain an issue no matter where the beach is located. City is not responsible for people who do not obey the signs that are presently posted.

Q7

Do you have any suggestions to enhance accessibility?

No

Q8

Do you have any additional comments about the proposed concept plan?

Waste of tax payers money

#168

COMPLETE

Collector: Sandpoint Beach Park Master Plan (Web Link)
Started: Thursday, June 02, 2022 10:45:19 AM
Last Modified: Thursday, June 02, 2022 10:51:39 AM
Time Spent: 00:06:20
IP Address: 24.55.241.8

Page 1: Project Feedback Survey

Q1

Please provide your contact information below.

Name	Carol Nosella
Address	990 Riverdale Ave. Windsor
Email Address	Snaps990@yahoo.ca
Phone Number	5199444965

Q2

Yes

Do you want to be added to the project notification list?

Q3

I frequent the Park year round

What is your relationship to the Sandpoint Beach Park?
Please indicate all that apply to you

Q4

**Other (please specify):
All of the above choices but that option not given to me**

How do you travel to Sandpoint Beach Park?

Q5

What activities at the Park are most important to you?

Sightseeing/ Birding / eating ice cream/

Q6

What activities or functions would you like to see incorporated into the proposed concept plan?

Don't need anything new

Q7

Do you have any suggestions to enhance accessibility?

No

Q8

Do you have any additional comments about the proposed concept plan?

Splash pad at the beach seems unnecessary

#169

COMPLETE

Collector: Sandpoint Beach Park Master Plan (Web Link)
Started: Thursday, June 02, 2022 10:51:53 AM
Last Modified: Thursday, June 02, 2022 10:56:12 AM
Time Spent: 00:04:19
IP Address: 24.51.244.53

Page 1: Project Feedback Survey

Q1

Please provide your contact information below.

Name	Kathy Kovosi
Address	483 Florence Ave
Email Address	kattyk66@gmail.com
Phone Number	519-551-4428

Q2

Yes

Do you want to be added to the project notification list?

Q3

I live near the Park,
I frequent the Park year round,
I frequent the Park in the summer

What is your relationship to the Sandpoint Beach Park?
Please indicate all that apply to you

Q4

Walk

How do you travel to Sandpoint Beach Park?

Q5

What activities at the Park are most important to you?

swimming, walking, walking my dog, relaxing and watching the water, people and enjoying nature

Q6

What activities or functions would you like to see incorporated into the proposed concept plan?

Naturalized areas, food sales out of the main building, bathrooms provided year round, showers, more trees, no motorized boats, naturalized areas for education/stewardship.

Q7

Do you have any suggestions to enhance accessibility?

wooden boardwalks

Q8

Do you have any additional comments about the proposed concept plan?

Please take my comments into consideration for this project. I have lived around the world and Canada and have wonderful beaches and naturalised areas that could be mirrored along our waterfront. This area is a gem that should maintain its natural glory while providing tourists and locals alike with a destination for staycations or vacations with family and or friends. I moved back to Windsor 11 years ago from an extended 18 years away. For the past 8 years I have been a homeowner on Florence Ave and can see the beach from my front porch.

The beach and surrounding forests/trails are the main reason I can justify staying in Windsor. I believe that this area has so much potential as a subtle natural space for us to exhibit and enjoy our local ecosystem while enjoying the waterway and surrounding area in a smaller footprint. This space is a mental health escape from the busy city life that we usually find ourselves in during the work and school week. I am a high school art and media teacher and would love to be able to take my students to explore this area.

As we have seen with the Ojibway Shores Park inclusion project, these areas are vital to the health of our city, residents, economy and our environment. Thank you for taking the time to consider my input. These comments reflect years of conversation and consultation with neighbours, visitors to the area and my own experience.

Sincerely, Ms. Kathy Kovosi
kattyk66@gmail.com
483 Florence Avenue, Windsor, ON
N8P 1B9

To follow are my ideas, thoughts and suggestions:

PLEASE LEAVE THE MATURE TREES THAT ALREADY EXIST!!

The most important factor, especially since we have less tree coverage than we should and due to the fact that the effects of climate change mean that our summers will be increasingly hotter, it is imperative to keep and protect as many of the mature existing trees as possible. If you go to the beach or the park on any given summer day, you will find the majority of the people staying protected under the one big Poplar tree or the Willow Trees at Sandpoint. In the park, people tend to enjoy the trees that line the park from east to west, including several that are in the middle area that could be maintained in grassy islands. The roots will help hold the soil and materials along the shorelines as well.

Plant native sedges, trees and beach plants to support the beach area and protect the shoreline and offer protection for the birds that use this area.

In the West near the gravel piles, the Fishing Point looks great but along the path to the point, the existing marshy willow and native meadow area should be maintained. If we want to encourage people and children to help protect our natural spaces, we need to show them what they look like as an ecosystem. Many species of birds, animals, reptiles and amphibians depend on this area. This area should NOT be paved, cemented or bricked but rather left as a meadow and Willow marsh area along the elevated area and the lower transition to the beach through which a path could travel to the point and to what looks to be a gazebo area.

Please please PLEASE NO PLASTIC PALM TREES!!!!!!!

Point Pelee's new West Beach park and service areas are a good model for balancing our precious natural areas with naturally inspired climbing and play areas for kids. Facilities in the main building should offer outdoor showers (like the ones at Point Pelee).

Keep and restore the Totem Pole! Place it on a platform that is not just cement that is always wet. The bottom is starting to rot out which is a shame. This pole is an icon for the area and gives reverence to the first people regardless of the fact that Totem Poles were not regularly created in our area and that the artist is from the West Coast. This is something the First Nations people should be consulted on. An information sign could be placed on the building to encourage knowledge building of the First Nation's people in this area, the pole, importance of the island and waterways to the First people. Some First Nations language greetings could be added.

A seasonal crosswalk and light should be placed on by Stop 26 Beach near Riverside Drive at the end of Clover Street. Already, there are too many reckless drivers and near misses I have seen with that confusing corner by the Ice Cream Shop and on Riverside Drive as drivers become impatient waiting for pedestrians going to and from the beach to their cars, the Ganatchio Trail and/or the Ice Cream Store. There will be traffic issues during high season.

The waterfront of the park should be maintained as a naturalized area such as the area along Riverside Drive in the Walkerville Area. Rocks should be used to create spawning areas for fish. Eliminate the need for metal fences and cement along the water. We have enough cement and metal in this city already!! This area can complement the precious natural area of the Ganatchio Park and trail system.

No layers of chain link fences and snow fences. It 'ghettofies' our beach and discourages people from enjoying the beach all year round. A berm along the road could be built to avoid drivers from being distracted and encourage pedestrian traffic flow towards either the East parking lot or the West Stop 26 exit area. This could also help mitigate flooding since our berms are already at their limit.

Sandpoint Beach Park Master Plan

The main building bathroom facilities should be updated and open longer than the 3 months of summer to discourage people from using the forests as their toilets.

If not immediately, maybe in time, the food service area should be opened or food trucks should be allowed permits to serve food on a rotating schedule.

The Parking Lot and Park needs to be signed with no dumping and no garbage signs.

Traffic calming needs to happen to discourage the street racing and 'showing off' reckless driving that increases, particularly in the summer months.

Place for people to bring their dogs to cool off in the lake. This will happen at Stop 26 anyways.

#170

COMPLETE

Collector: Sandpoint Beach Park Master Plan (Web Link)
Started: Thursday, June 02, 2022 10:54:56 AM
Last Modified: Thursday, June 02, 2022 10:58:12 AM
Time Spent: 00:03:15
IP Address: 205.207.203.14

Page 1: Project Feedback Survey

Q1

Please provide your contact information below.

Name	Joseph
Address	1049 Pelissier
Email Address	joey@joeyacott.com
Phone Number	519-995-0391

Q2

No

Do you want to be added to the project notification list?

Q3

I frequent the Park in the summer

What is your relationship to the Sandpoint Beach Park?
Please indicate all that apply to you

Q4

Personal vehicle

How do you travel to Sandpoint Beach Park?

Q5

What activities at the Park are most important to you?

picnic/lounge in grass

Q6

What activities or functions would you like to see incorporated into the proposed concept plan?

better sand grooming

Q7

Respondent skipped this question

Do you have any suggestions to enhance accessibility?

Q8

Do you have any additional comments about the proposed concept plan?

i want all the trees to stay put to provide shade

#171

COMPLETE

Collector: Sandpoint Beach Park Master Plan (Web Link)
Started: Thursday, June 02, 2022 11:13:03 AM
Last Modified: Thursday, June 02, 2022 11:15:24 AM
Time Spent: 00:02:21
IP Address: 174.94.44.182

Page 1: Project Feedback Survey

Q1

Please provide your contact information below.

Name	TARA GARRETT
Address	836 ST ROSE AVE
Email Address	tmgarrett6@gmail.com
Phone Number	2267884261

Q2

No

Do you want to be added to the project notification list?

Q3

I frequent the Park in the summer

What is your relationship to the Sandpoint Beach Park?
Please indicate all that apply to you

Q4

Bike

How do you travel to Sandpoint Beach Park?

Q5

What activities at the Park are most important to you?

BEACH/ WATER ACCESS

Q6

What activities or functions would you like to see incorporated into the proposed concept plan?

FOOD

Q7

Do you have any suggestions to enhance accessibility?

NO

Q8

Respondent skipped this question

Do you have any additional comments about the proposed concept plan?

#172

COMPLETE

Collector: Sandpoint Beach Park Master Plan (Web Link)
Started: Thursday, June 02, 2022 11:26:39 AM
Last Modified: Thursday, June 02, 2022 11:29:09 AM
Time Spent: 00:02:30
IP Address: 37.19.211.65

Page 1: Project Feedback Survey

Q1

Please provide your contact information below.

Name	Joyce Amyot
Address	2080 Questa Dr
Email Address	realjoy512@gmail.com
Phone Number	5197393650

Q2

No

Do you want to be added to the project notification list?

Q3

I live near the Park

What is your relationship to the Sandpoint Beach Park?
Please indicate all that apply to you

Q4

Bike

How do you travel to Sandpoint Beach Park?

Q5

What activities at the Park are most important to you?

safe swimming and clean water for viewing.

Q6

What activities or functions would you like to see incorporated into the proposed concept plan?

safe swimming.

Q7

Do you have any suggestions to enhance accessibility?

not at this time.

Q8

Do you have any additional comments about the proposed concept plan?

to make the park family-friendly, no dogs.

#173

COMPLETE

Collector: Sandpoint Beach Park Master Plan (Web Link)
Started: Thursday, June 02, 2022 12:13:45 PM
Last Modified: Thursday, June 02, 2022 12:18:33 PM
Time Spent: 00:04:48
IP Address: 104.254.95.151

Page 1: Project Feedback Survey

Q1

Please provide your contact information below.

Name	Devis fiorido
Address	2380 François rd.
Email Address	Devisfiorido@gmail.com
Phone Number	226 788 2303

Q2

Yes

Do you want to be added to the project notification list?

Q3

**I own property near the Park,
I frequent the Park year round**

What is your relationship to the Sandpoint Beach Park?
Please indicate all that apply to you

Q4

Bike

How do you travel to Sandpoint Beach Park?

Q5

What activities at the Park are most important to you?

Swimming, suntanning and just sitting.

Q6

What activities or functions would you like to see incorporated into the proposed concept plan?

Keep it natural and a pier with dedicated fishing spot.

Q7

Do you have any suggestions to enhance accessibility?

Wheelchair carpets on sand.

Q8

Do you have any additional comments about the proposed concept plan?

Keep it Natural with Carolinian tree species.

#174

COMPLETE

Collector: Sandpoint Beach Park Master Plan (Web Link)
Started: Thursday, June 02, 2022 12:30:39 PM
Last Modified: Thursday, June 02, 2022 12:34:03 PM
Time Spent: 00:03:24
IP Address: 72.136.121.134

Page 1: Project Feedback Survey

Q1

Please provide your contact information below.

Name	Jeff Bunde
Address	3040 Suffolk St
Email Address	jbunde@cogeco.ca
Phone Number	2269756612

Q2

No

Do you want to be added to the project notification list?

Q3

I frequent the Park in the summer

What is your relationship to the Sandpoint Beach Park?
Please indicate all that apply to you

Q4

Personal vehicle

How do you travel to Sandpoint Beach Park?

Q5

What activities at the Park are most important to you?

Relaxing

Q6

What activities or functions would you like to see incorporated into the proposed concept plan?

Splash Pad, playground, picnic area

Q7

Do you have any suggestions to enhance accessibility?

Handicap washrooms and change rooms

Q8

Do you have any additional comments about the proposed concept plan?

No

#175

COMPLETE

Collector: Sandpoint Beach Park Master Plan (Web Link)
Started: Thursday, June 02, 2022 3:28:33 PM
Last Modified: Thursday, June 02, 2022 3:40:08 PM
Time Spent: 00:11:34
IP Address: 70.30.58.189

Page 1: Project Feedback Survey

Q1

Please provide your contact information below.

Name	Makayla Simpson
Address	211 buckingham
Email Address	makaylas01@hotmail.com
Phone Number	2263451334

Q2

Yes

Do you want to be added to the project notification list?

Q3

**I live near the Park,
I frequent the Park in the summer**

What is your relationship to the Sandpoint Beach Park?
Please indicate all that apply to you

Q4

Bike

How do you travel to Sandpoint Beach Park?

Q5

What activities at the Park are most important to you?

Tanning at the beach, playing volleyball, sitting around at the tables with friends and family.

Q6

What activities or functions would you like to see incorporated into the proposed concept plan?

Volleyball courts/nets, basketball courts/nets, splash pad and a better area to be able to lay/sit (beach sand and tables)

Q7

Do you have any suggestions to enhance accessibility?

Providing the bikes or scooters around that area as well, volleyball court, splash pad next to the playground and basketball court/nets.

Q8

Do you have any additional comments about the proposed concept plan?

It's a great idea to invest in our sand-point water front beach because it is or should be one of our gravitational activities. I think expanding to incorporate these kinds of ideas would include a range of inclusivity for everyone involved. With that said it's to enhance the community and not tear down of any trees or eco friendly area.

#176

COMPLETE

Collector: Sandpoint Beach Park Master Plan (Web Link)
Started: Thursday, June 02, 2022 3:45:55 PM
Last Modified: Thursday, June 02, 2022 3:47:22 PM
Time Spent: 00:01:27
IP Address: 135.23.38.123

Page 1: Project Feedback Survey

Q1

Please provide your contact information below.

Name	N
Address	1948 Glenbrook Court
Email Address	bburton63@icloud.com
Phone Number	5199910849

Q2

Yes

Do you want to be added to the project notification list?

Q3

I live near the Park

What is your relationship to the Sandpoint Beach Park?
Please indicate all that apply to you

Q4

Personal vehicle

How do you travel to Sandpoint Beach Park?

Q5

What activities at the Park are most important to you?

Beach

Q6

What activities or functions would you like to see incorporated into the proposed concept plan?

Idk

Q7

Do you have any suggestions to enhance accessibility?

No

Q8

Do you have any additional comments about the proposed concept plan?

Don't know the plan

#177

COMPLETE

Collector: Sandpoint Beach Park Master Plan (Web Link)
Started: Thursday, June 02, 2022 9:51:54 PM
Last Modified: Thursday, June 02, 2022 9:58:45 PM
Time Spent: 00:06:51
IP Address: 24.55.233.151

Page 1: Project Feedback Survey

Q1

Please provide your contact information below.

Name	Laura Herlehy
Address	853 Westchester Drive
Email Address	LauraHerlehy7@gmail.com

Q2

Do you want to be added to the project notification list?

Yes

Q3

What is your relationship to the Sandpoint Beach Park?
Please indicate all that apply to you

I live near the Park,
I frequent the Park in the summer

Q4

How do you travel to Sandpoint Beach Park?

Bike

Q5

What activities at the Park are most important to you?

Park play equipment, grassed area, picnicking

Q6

What activities or functions would you like to see incorporated into the proposed concept plan?

Clean sand area, shade, picnic tables, benches, safe play equipment (not on sand), foot wash station, water fountain.

Q7

Do you have any suggestions to enhance accessibility?

Respondent skipped this question

Q8

Do you have any additional comments about the proposed concept plan?

Create buffer between adjacent loading dock facility. Traffic calming along Riverside Dr.

APPENDIX H

BUDGET ESTIMATE

SANDPOINT BEACH MASTER PLAN
BUDGET ESTIMATE - 2024 AMENDMENT

DESCRIPTION	ESTIMATED PRICE
<u>PART 'A' - SHORELINE WORKS</u>	
1 Rock Revetment	\$800,000.00
2 Steel Sheet Pile	\$0.00
3 Beach Excavation and Regrading	\$200,000.00
4 Fishing Pier	\$0.00
5 Concrete Curb and Railaing	\$250,000.00
Total Part 'A'	<u>\$1,250,000.00</u>
<u>PART 'B' - SITE WORKS</u>	
1 Site Prepatation	\$350,000.00
2 Grading / Fill	\$200,000.00
3 Concrete Flatwork	\$850,000.00
4 Drop-off area	\$150,000.00
5 Utilties / Site Services	\$350,000.00
6 Lighting / power conduit	\$350,000.00
7 Curb and Gutter	\$150,000.00
Total Part 'B'	<u>\$2,400,000.00</u>
<u>PART 'C' - STRUCTURES</u>	
1 Renovation of the existing building	\$1,100,000.00
2 New maintenance building	\$850,000.00
3 Lifeguard stations	\$150,000.00
4 Trellis structures	\$250,000.00
5 Totem Pole restoration	\$100,000.00
Total Part 'C'	<u>\$2,450,000.00</u>

SANDPOINT BEACH MASTER PLAN
BUDGET ESTIMATE - 2024 AMENDMENT

	DESCRIPTION	ESTIMATED PRICE
<u>PART 'D' - RECREATIONAL FEATURES</u>		
1	Splash Pad	\$600,000.00
2	Playground with surface material	\$600,000.00
3	Pavilion with concrete pad	\$600,000.00
4	Misc. Recreation Features (Volleyball/Kayak Launch/etc.)	\$350,000.00
	Total Part 'D'	<u>\$2,150,000.00</u>
<u>PART 'E' - LANDSCAPING & RESTORATION</u>		
1	Trees and shrubs	\$200,000.00
2	Grass and topsoil	\$300,000.00
3	Lighting Fixtures	\$400,000.00
4	Fence	\$300,000.00
5	Site Furnishings (Benches/Tables/Bike Racks/etc.)	\$150,000.00
	Total Part 'E'	<u>\$1,350,000.00</u>
	TOTAL PARTS A+B+C+D+E	<u>\$9,600,000.00</u>
	TOTAL CONTINGENCY	<u>\$2,900,000.00</u>
	ENGINEERING/PERMITS/HST	<u>\$2,500,000.00</u>
	PROJECT TOTAL	<u>\$15,000,000.00</u>