


NOTE:
THE INFORMATION ON THIS PLAN IS COMPILED FROM VARIOUS SOURCES AND SHOULD BE VERIFIED PRIOR TO USE.
LOCATIONS SHOWN ARE APPROXIMATE ONLY AND SHOULD BE VERIFIED IN THE FIELD PRIOR TO WORK COMMENCING.

Table of Revisions

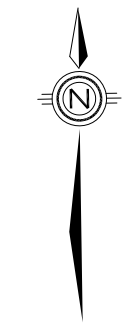
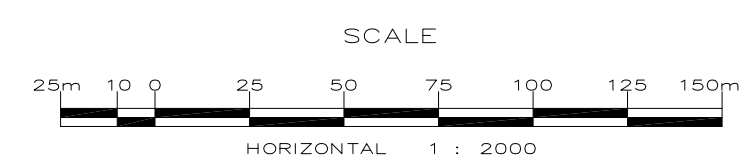
Number	Revision	Date	By
0.	Revised	June 2004	WR/JC
	Revised	June 2005	WR/JC
	Revised	June 2007	WR
	Revised	Oct. 2008	JM
	Added S-1836 As-built	Aug 2015	MLR
	Added S-2022 Meldrum Rd.	Oct. 2017	NS
	Added S-2068 Proposed	Mar. 2019	NS
	Added S-2022 As-built	July 2019	PR



The Corporation
of the
City of Windsor
Engineering – Infrastructure & Geomatics



SEWER ATLAS



Legend:

- SANITARY SEWER
- STORM SEWER
- COMBINED SEWER
- PRIVATE SEWER
- SANITARY PROPOSED OR AS BUILT INFO
- STORM CULVERTS, CATCH BASINS AND OUTLETS
- GAS LINE
- STEAM LINE
- HYDRO ONE
- R.O.W.
- ASSESSMENT LOT

Manhole Information:

Type	Manhole Number	North Invert	South Invert	East Invert	West Invert	Top Elevation
S-Sanitary	7R0000	N/A	N/A	N/A	N/A	N/A
R-Storm	7R0000	190.00	190.00	190.00	190.00	190.00
C-Combined	7R0000	190.00	190.00	190.00	190.00	190.00

Typical Dual Manhole:

- Sanitary
- Storm

Construction Drawing Number: S-1000

Other Symbols: Herb Gray Pkwy Limits

L5	M5	N5
L6	M6	N6
L7	M7	N7