

NOTE:  
THE INFORMATION ON THIS PLAN IS COMPILED FROM VARIOUS SOURCES AND SHOULD BE VERIFIED PRIOR TO USE.  
LOCATIONS SHOWN ARE APPROXIMATE ONLY AND SHOULD BE VERIFIED IN THE FIELD PRIOR TO WORK COMMENCING.

Table of Revisions

D13			
Number	Revision	Date	By
0.	Revised	01-04-19	
	Revised	03-04-14	
	Revised	Oct. 2003	WR/JC
	Revised	June 2004	WR/JC
	Revised	June 2005	WR/JC
	Revised	June 2007	WR

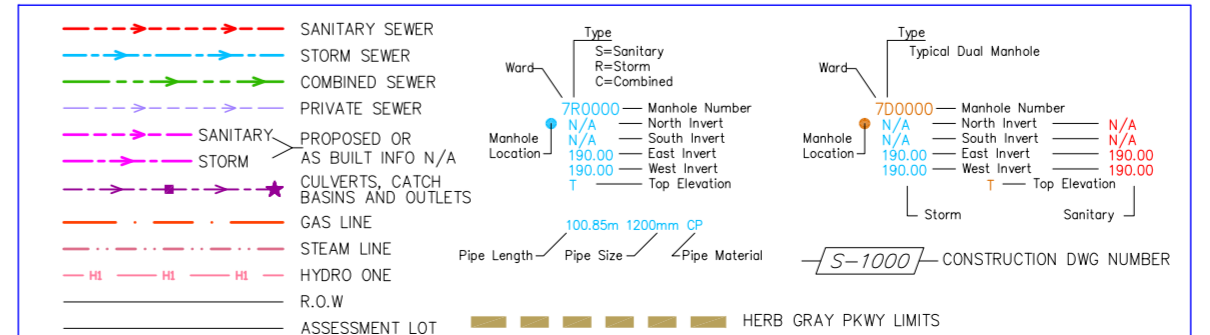
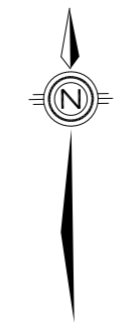
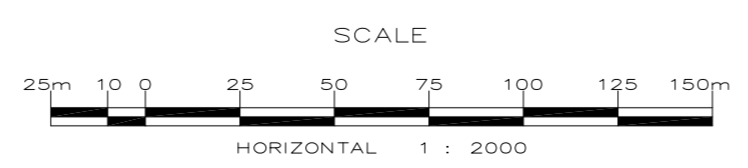


The Corporation  
of the  
City of Windsor

Engineering – Infrastructure & Geomatics



# SEWER ATLAS



C12	D12	E12
C13	D13	E13
C14	D14	E14