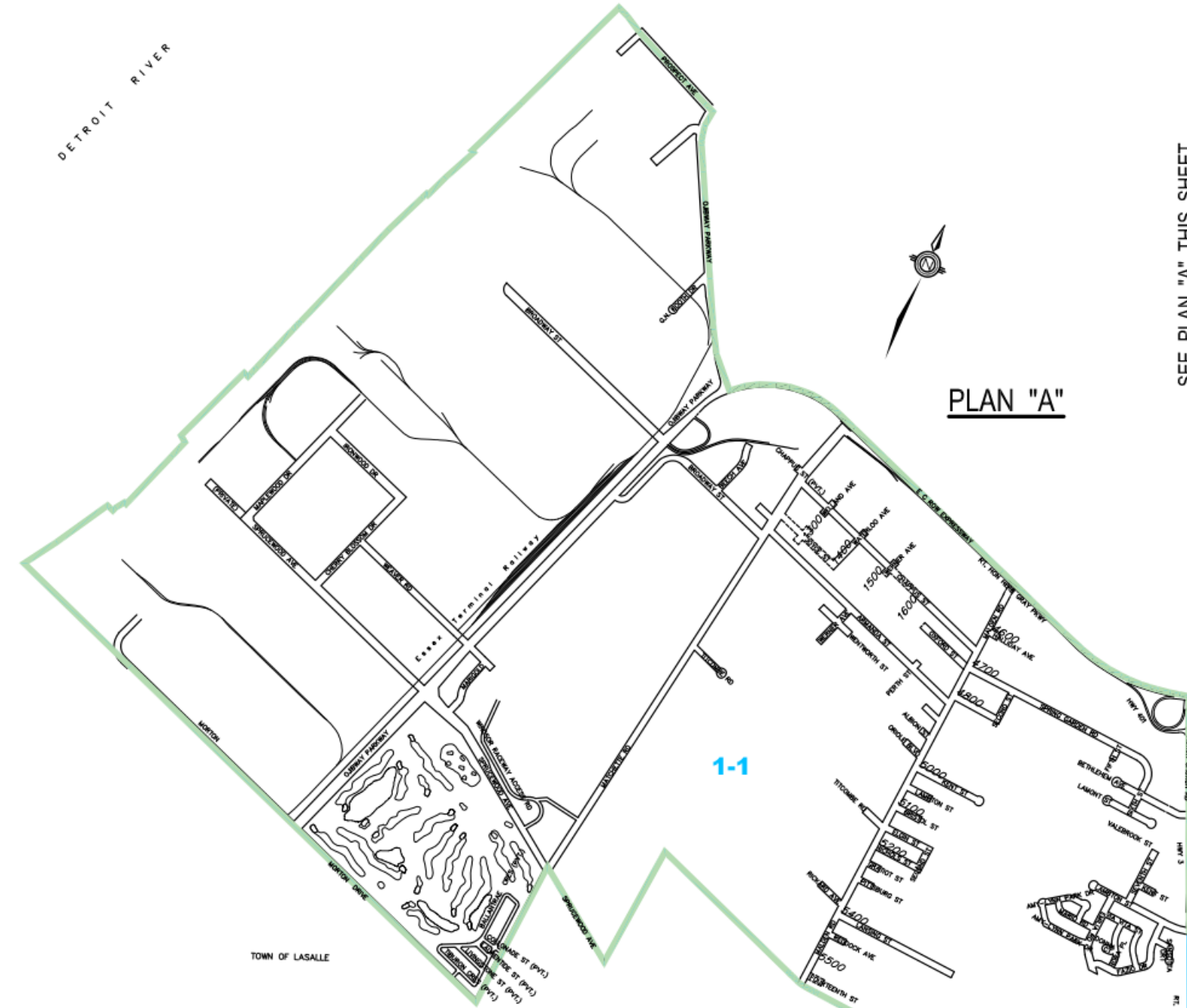


WARD 1 MUNICIPAL ELECTORAL MAP

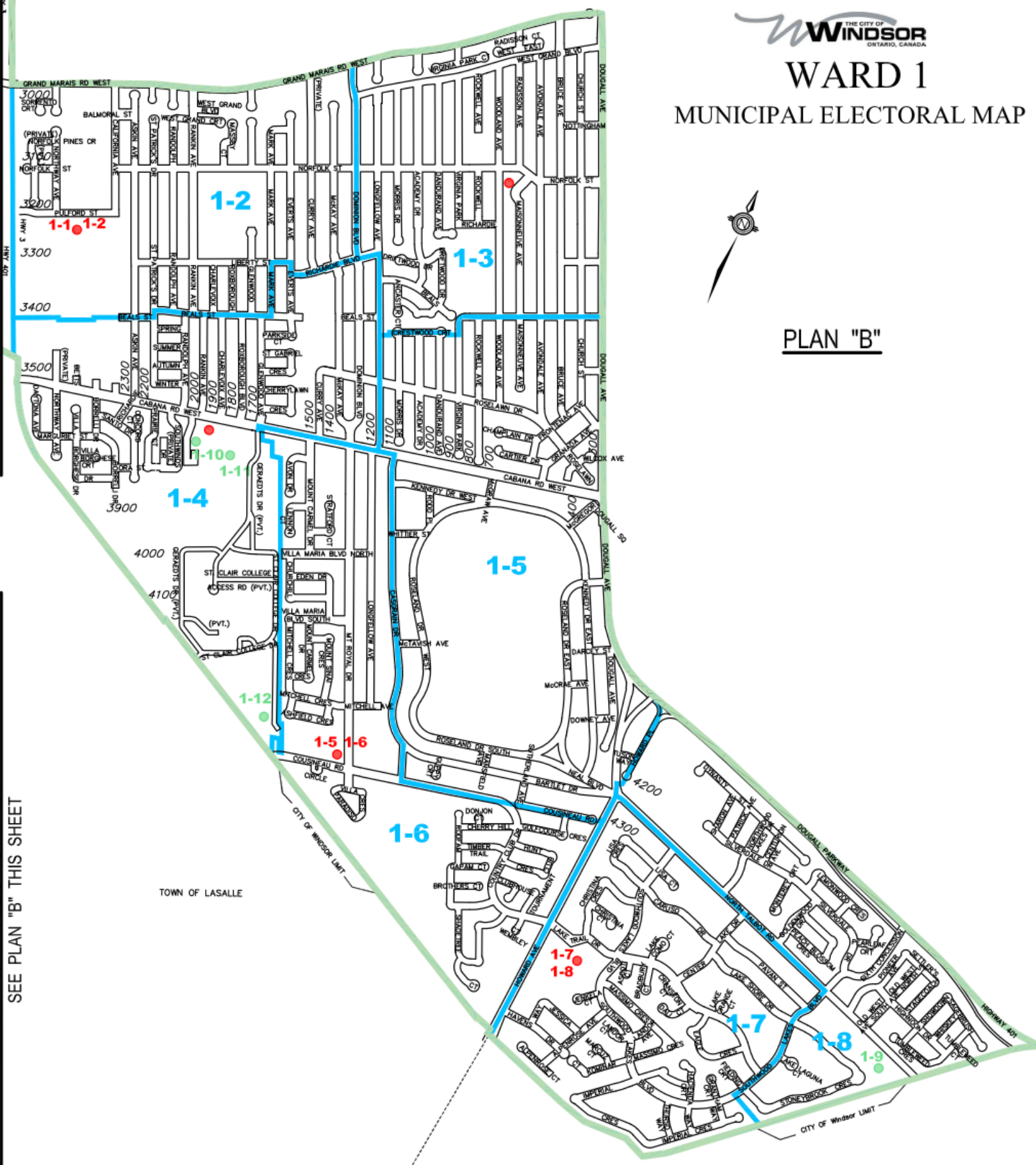
DETROIT RIVER



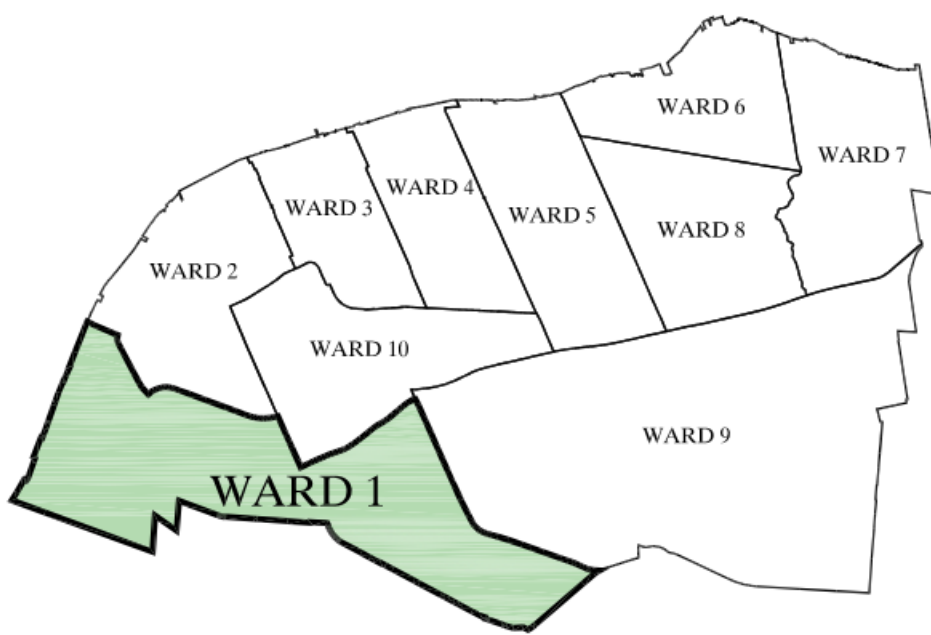
PLAN "A"

SEE PLAN "A" THIS SHEET

SEE PLAN "B" THIS SHEET



PLAN "B"



KEY PLAN

- 1-X** ADDITIONAL POLL SERVED
 - CURRENT VOTING LOCATIONS
 - CURRENT VOTING LOCATIONS - RESIDENTS ONLY
- **SUBJECT TO CHANGE**

Prepared by Geomatics

SCALE: N.T.S.	DATE: AUG/2022	DWG. NO. 3M-223
---------------	----------------	---------------------------