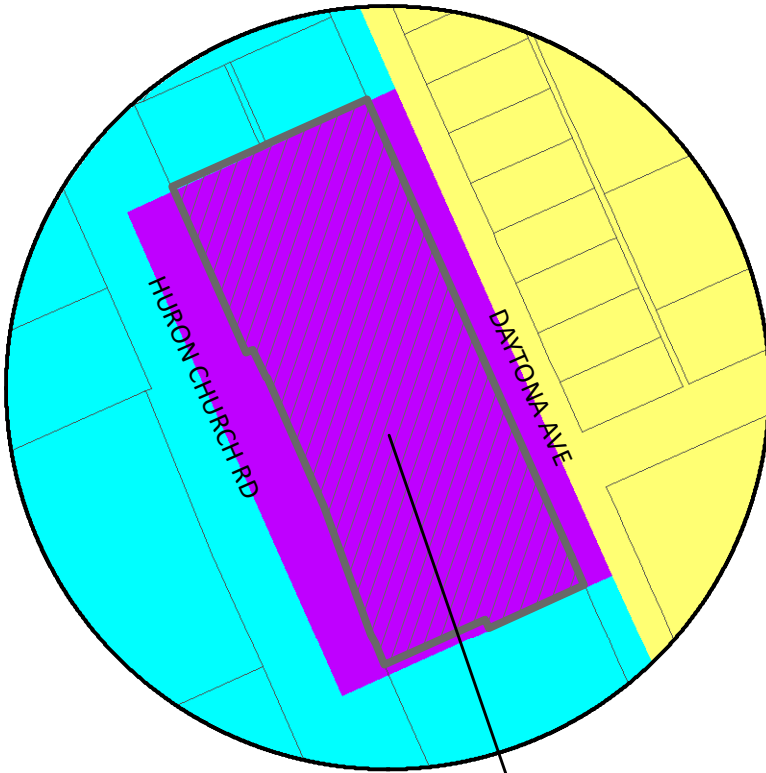














SCHEDULE D

LANDS AFFECTED BY
OFFICIAL PLAN AMENDMENT NO.180



OFFICIAL PLAN AMENDMENT NO. 180

	AREA SUBJECT TO OFFICIAL PLAN AMENDMENT NO.180		MIXED USE CORRIDOR		INDUSTRIAL		NATURAL HERITAGE
	RESIDENTIAL		MIXED USE NODE		BUSINESS PARK		OPEN SPACE
	WATERFRONT RESIDENTIAL		MIXED USE CENTRE		MAJOR INSTITUTIONAL		COMMERCIAL CORRIDOR